


Electronic Report



WORMS EYE

**52 Bank Parade
Burnley
BB11 1TS
Phone
01282 414649 / 458410**

Our Ref: New Wellington Street/BB2 4PJ/2017
Date: 10 November 2017

Michael Harrison
Lee Hough Chartered Engineer
Blakewater House
Phoenix Business Park
Blakewater Road
Blackburn
PR2 2HY

Tel: 01254 260196
Email: michael.harrison@leehough.co.uk

HERON FOODS, NEW WELLINGTON STREET, BLACKBURN, BB2 4PJ
PRELIMINARY RISK ASSESSMENT (DESK STUDY)

INTRODUCTION

A commercial development is proposed. The objective is to carry out a desk study, supplemented with a walk over survey, to form a Preliminary Risk Assessment to consider contamination, landfill gas and geotechnical issues.

SITE DESCRIPTION

The site is an approximately rectangular shape plot, about 60 by 50 metres located to the southwest of New Wellington Street in Blackburn and at OS Grid Reference 366978, 426315. The site was inspected by Mr S Gimeno (Geotechnician) on 31/10/17 and comprised an unused plot with a hard surface, mainly concrete. Along the north boundary there was a bund, where household fly tipping was seen. Along the west and north of the site boundary was rubble that appeared to be fly tipped.

Suspected asbestos cement fragments were seen among the rubble on the north of the site.

The west boundary is at the base of a retaining wall, this retaining about 4 metres high in the southwest corner and 0.5 metres in the northwest corner.

Just beneath the northeast corner of the site was a small sub-station. To the south of the site was a hard surfaced car/lorry park, with the canal at a higher level a further 60 metres to the southwest.

To the east of the site were local convenience stores, and 'G Plan and ICON Design' factory buildings.

The area slopes down to the northeast.

TREES

There are self-seeded sapling, but no significant trees on site.

This is not an accurate arboricultural survey.

PROPOSED DEVELOPMENT

It is proposed to build a food store about 20 x 30 metres towards the southwest of the site. To the northwest will be an associated carpark and small landscaped areas. The east of the site will be a new road, providing access to the adjacent site to the south.

LEGAL/COPYRIGHT

Material may be included in this report from Ordnance Survey (Licence No. AL100031635), Landmark, Environment Agency, Coal Authority and others. It may be copyright and the usual restrictions apply.

This report can only be relied upon if the invoice has been paid promptly and in full. This report may be signed by an individual, but only on behalf of Worms Eye Limited.

NOT INCLUDED IN THE REPORT

- Arboricultural Survey.
- Asbestos Survey
- Invasive Plant Survey (Japanese Knotweed etc).
- Mining Risk Assessment.
- River/Tidal Flood Risk Assessment.
- Surface Water Flooding.
- Underground Services Survey.

General comments may be made with regards to the above where there are obvious features seen on site, in the data review or where they are applicable to the environmental and geotechnical risk assessment. These general comments do not constitute a detailed risk assessment.

DATA SOURCES

The following data sources have been viewed in compiling this report.

- BGS, Geology Map, 1:50000 scale, Solid and Drift Edition
- BGS, on-shore boreholes scans
- Environment Agency, What's In Your Backyard
- Groundwater
- Landfill Sites
- Pollution
- Landmark Envirocheck Report, 25/10/2017
- Ordnance Survey, Historical Maps, 1:10000 and 1:2500 scale
- Walkover Survey, 31/10/2017

ENVIRONMENTAL DATA

A Landmark Envirocheck report has been obtained for the site and geological maps have been reviewed, the following is a summary of the combined data. The Envirocheck report indicated none of the following within 250 metres:

- Contaminated land register entries
- Substantiated pollution incidents
- Water abstraction points
- Source protection zones
- Radioactive sites
- Areas of flooding from rivers
- Landfill or other waste sites
- Hazardous substances sites
- Fuel stations
- Sensitive land uses

Geology of Site

A geological fault (with the down throw to the southwest) is shown to run southeast – northwest, beyond or possibly at the southwest corner of the site.

The geological map indicates that the underlying solid rocks are mudstone on the site (to the northeast of the fault) and sandstone of the Great Arc Sandstone horizon to the southwest of the fault, both in the Pennine Lower Coal Measures, dipping to the northwest.

Surface drift is shown as glacial till (boulder clay) of unknown thickness.

Natural subsidence hazards are shown as very low to no hazard.

Surface Water (Hydrology)

The Leeds and Liverpool canal is 61 metres southwest (above the site), and the River Darwen is 540 metres northeast.

The only discharge consents within 250 metres is:

- 30 metres southeast, trade discharges, cooling water to freshwater stream/river in 1994, authorisation revoked in 2006 *.

There are three pollution incident to surface water within 250 metres:

- Minor incident, unknown pollutant to unknown receiver in 1991, 34 metres southeast *.
- Minor incident, other incident/unknown to unknown receiver in 1995, 45 metres northwest *.
- Minor incident, other cause to unknown receiver in 1999, 213 metres east *.

The area slopes down to the northeast and the flow of surface water is expected to be in this direction.

*Not relevant due to distance/severity/significance/age

Flooding - General

Information is obtained from the EA flood maps and suggests areas where rivers would flood. There are two zones:

- 'normal' flooding, based on a 1 in 100 chance of it happening in any year (1:200 if flooding is from the sea). This is normally closer to the river.
- 'extreme' flooding, further away from the river and having a 1 in 1000 chance.

Flooding can occur for many reasons other than those dealt with by the EA maps. These include:

- burst pipes
- blocked drains, sewers and culverts
- inadequate drainage
- cloudbursts/flash flooding overwhelming normally satisfactory drainage systems

Statements in this report such as 'clear of flooding' are references to the EA river and sea flood maps and are no guarantee that flooding will not occur.

Groundwater Flooding

The site is shown to be in an area with a potential for groundwater flooding to occur at the surface.

Flooding from Rivers

The site is shown to be clear of flooding from rivers.

Surface Water Flooding

The middle of the site is shown to be at risk of 1 in 30 years surface water flooding, with a wider area at risk of 1 in 100 years flooding, and the whole site at risk of 1 in 1000 years flooding.

Groundwater (Hydrogeology)

The solid rocks under the site are indicated as a Secondary A aquifer.

Superficial (drift) deposits are classed as a Secondary Undifferentiated aquifer with a low permeability (clay).

Groundwater flow is likely to follow the topography and move to the northeast.

Filled Ground

Within 250 metres of the site there are the following suspected filled features.

- On southwest of site.
- 18 metres west.
- 79 metres southwest.
- 110 metres north.
- 155 metres northeast.
- 180 metres northeast
- 215 metres south.
- 250 metres south.

Radon

The site is in a lower probability radon area as less than 1% of homes in the area are above the radon action level.

Radon protection measures are not required.

Mining

The Coal Authority Interactive Mapping shows:

- Development High Risk Area lies just to the southwest (beyond the fault), probably beyond to the southwest corner of the site.
- Coal seams outcrop northeast – southwest about 50 metres south and 30 metres northwest, dipping northwest.
- No nearby mine entries

A Coal Authority mining report has been obtained and a copy is enclosed with this report. The salient points are as follows:

- No record of past, or future underground coal mining.
- No likely shallow workings.
- No mine entries within 20 metres of the property
- No opencast workings.
- A fault is present beneath or close to the site.
- No recorded coal outcrops.
- No recorded shallow workings.

Coal Seams

The situation is complicated by the geological fault.

Northeast of the fault the Coal Authority and geology map suggest there are no shallow coal seams and no coal seams outcropping close to the site.

Southwest of the fault, the Lower Mountain Mine Coal Seam is shown to outcrop about 125 metres southeast of the site and dip to the northwest.

An approximate dip of the site has been calculated at about 8°, based on outcrops distance (interval and vertical) between seams and topography.

This suggests that if the seam passes beneath the site, this would be about 17m below rockhead.

Nearby Industry

There are 14 Trade Directory Entries within 250 metres:

- On site, sheet metal works, inactive
- 13 metres south, office furniture and equipment, inactive
- 104 metres east, dry cleaners, active (shop) *.
- 115 metres west, garage services, inactive *.
- 116 metres east, road haulage services, active *.
- 117 metres northeast, oven cleaning, inactive *.
- 149 metres east, garage services, inactive *.
- 149 metres southeast furniture manufacturers, Home and Office, inactive *.
- 149 metres southeast, upholstery manufacturers, inactive *.
- 196 metres north, reclaiming waste products, active *.
- 210 metres north, coating specialist, inactive *.
- 212 metres north laundries and laundrettes, inactive *.
- 212 metres north, dry cleaners, inactive *.
- 230 metres north, car dealers, used, inactive *.

* not relevant due to distance/severity/significance

SITE HISTORY

Date	On Site	Off Site
Circa 1800 (no map)		Canal built
1848 – 1849 1:10,560	Undeveloped field. Stream runs southeast – northwest across the site.	Poor mapping.
1894 1:2,500	Chapel on west of site Stream not present, valley filled and now probably enters a culvert, 40 metres southeast. Two semi-detached houses at the northeast corner, with gardens to the south.	Excavation 30m southeast. Housing to north, east and west. Coal yard 10 metres south. Reservoir 105 metres north and 200 metres south. Bridge Mills 115 metres southeast. Moorgate Mill (cotton) 125 metres southeast. Clay pit about 100 to 185 metres northeast.
1911 1:2,500	Building on northeast corner	Excavation filled and Pioneer Mill (cotton) built 25 metres southeast.
1931 1:2,500	Little or no change.	Tennis ground immediately south. Football ground 105 metres south. Coal yard no longer present. Pioneer Mill extended.
1956 1:2,500	Little or no change.	Reservoir to north filled. Football ground not present.
1966 1:10,000	New building, possibly industrial on southeast side.	Pioneer Mill to southeast, extend to northwest.
1972 – 1976	Chapel and houses demolished. Sub-station by northeast corner.	Terrace houses to southeast demolished and Pioneer Mill extended northeast.
1977 – 1988 1:1,250	Building on northeast of site demolished.	Reservoir to south now a marsh.
1993 1:1,250	Little or no change.	Bridge Mill demolished.
2017 1:10,000	Hard overgrown surface.	Area as existing.

DISCUSSION

Contamination

The site was previously occupied by a church (west), houses (northeast) and engineering works (southeast/east). A filled stream valley, running southeast to northwest, is also suspected.

Whilst the church and houses are not expected to be a source of contaminants it is likely that made ground (especially demolition rubble) will be present in those areas, especially if they had basements, and in the suspected filled valley.

Whilst made ground and/or demolition rubble is expected across the site, and can contain raised levels of contaminants, the levels are not expected to exceed commercial thresholds.

The former engineering works on the east/southeast is a possible source of higher levels of contaminants which may exceed commercial thresholds.

Although there have been several industrial sites in the surrounding area the closest to the site were a coal yard and cotton mill. These would not be different to or at higher levels than those expected to generate contaminants which may have been generated on-site.

The proposed development will be a food store, with carpark and small landscaping areas. Potential pollutant linkages are considered to be:

- Direct contact with soil.
- Ingestion of soil.
- Inhalation and ingestion of dust.
- Sulphate attack on buried concrete.
- Inhalation of vapours.
- Contaminants entering drinking water pipes.

Although contaminants are expected at raised levels, there are not expected to exceed commercial thresholds over a wide area. Some hot-spots may occur and only a low risk to end-users is anticipated.

Controlled Waters

There is an underlying Secondary A aquifer beneath low permeability clay.

The River Darwen is 540 metres northeast.

Although the canal is 61 metres southwest, this is above the level of the site and therefore not a receptor.

The small landscaped areas will allow very limited opportunity for rainwater to pass through the surface soils and leach out contaminants that may migrate to the underlying aquifer.

However, the underlying clay will impede the migration of water and only a low risk is expected to groundwater.

Landfill Gas/Ground Gas

There are no landfill sites within 250 metres.

There are several filled features within 250 metres of the site and likely made ground on-site. These are potential sources of ground gases, which could migrate to and present a risk to the development. Taking into account their size and age of filling only a low gas generation potential is thought likely.

Bearing in mind the size of the filled areas, distance from the site, and underlying geology, it is considered that there is likely to be a low risk to the development.

Radon

Radon protection measures are not required.

Ground and Surface Water Flooding

The site is shown to be at risk of surface water flooding.

The site is shown to be in an area with potential for groundwater flooding to occur at the surface.

The old stream ran under the site and there may be a culvert present.

Foundations

It is expected that made ground will be present, with underlying clay. This can provide variable conditions for foundations and a range of options may need to be considered, including reinforced concrete raft to a piled foundation.

If foundations are to be on clay the shrinkage potential of the clay needs to be determined, to ensure foundations are below the potential effects of tree root shrinkage.

Coal Mining

The high risk area is thought to be clear of the site. If it does impinge, assuming the Lower Mountain Mine coal seam passes beneath the site, the findings suggest a depth of 17 metres below bedrock.

To achieve a minimal thickness of rock cover over a worked coal seam, 10 times the seam thickness is widely accepted.

The seam is reported as being up to 0.6m. This would allow about 17m of rock over a 0.6m thick seam, about 28 times the seam thickness. This is sufficient to minimise risks to the development if mine workings were present and these were to collapse.

Furthermore no mine entries are shown within 300 metres, and none within 500 metres southwest of the fault

INDUSTRY PROFILE

The site was formerly occupied by a church, houses and engineers, made ground is also expected.

Industry	Possible Contaminants
Potential Contaminants	Metals: e.g. copper, zinc, chromium, nickel, lead, cadmium, arsenic, Inorganic compounds: cyanide, sulphates Phenols VOCs Mineral oils, fuel oils (TPHs) Acids Asbestos PCBs General hydrocarbons (PAHs)

CONCEPTUAL MODEL

A conceptual model based on the source-pathway-receptor concept is included with this desk study to show the potential pollutant linkages with this site.

Source	Receptors	Pathway	Potential/Likely Pollutant Linkage
Asbestos	Construction workers	Inhalation	Yes
	End-users	Inhalation	Yes
Inorganic contaminants	Construction workers	Short-term direct contact, inhalation of dust, ingestion	Yes
	End-users	Direct contact, ingestion, inhalation of dust	Yes
	Groundwater	Leaching towards	No
	River/stream	Leaching towards	No
Sulphate	Building fabric	Concrete directly in contact with soil	Yes
Hydrocarbons	Construction workers	Short-term direct contact, inhalation of dust, ingestion	Yes
	End-users	Direct contact, ingestion, inhalation of dust	Yes
	Service pipes	Seeping into drinking water pipes	Yes
	Groundwater	Migrating towards	Unlikely
	River/stream	Migrating/leaching towards	No
Hydrocarbon vapours	Construction workers	Short-term inhalation	Unlikely
	End-users	Inhalation of vapours indoors and outdoors	Unlikely
Landfill gas	End-users - in buildings	Seeping into buildings, explosion, asphyxiation	Yes
Radon	End-users - in buildings	Seeping into buildings	No

CONCLUSION

Contamination

Taking into account the past use of the site it is thought likely that contamination will be present on the site. These are not expected to exceed commercial thresholds over much of the site, although levels may exceed thresholds on the east/southeast.

An intrusive investigation is required, consisting of boreholes/trial holes and tests to confirm the presence/absence and possible extent of contamination on the site.

Possible point sources for contamination are the former engineering works at the east/southeast.

The investigation will need to target this, proposed landscaping (most sensitive part of the development), proposed buildings and provide all round coverage.

Controlled Waters

A low risk to controlled water is expected and no further action is considered necessary at this stage. This may need to be reviewed following the soil tests.

Landfill Gas/Ground Gas

There are several nearby areas of filled ground and probable made ground on site.

A gas testing programme is required.

Radon

Radon protection measures are not required.

Coal Mining

A geological fault means the site is probably clear of any high risk zones. If the fault creeps onto the southwest corner, here the shallow seams are sufficiently deep not to pose a significant risk, and no further action is required.

Flooding

The EA maps indicate that the area is clear of flooding from rivers and no further action is required.

The maps suggest that the site could be subject to surface water flooding. These maps are fairly crude and it is beyond the scope of this report to provide a comprehensive flood risk assessment.

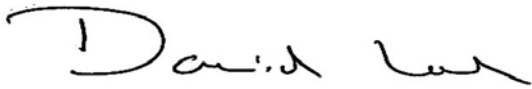
There may be a culvert present.

Foundations

A series of boreholes are required in the area of the proposed building to allow the most suitable foundations to be designed.

Plasticity tests are required to confirm the shrinkage potential of the clay.

Yours faithfully
on behalf of Worms Eye Ltd

A handwritten signature in black ink that reads "David Lord". The signature is written in a cursive, slightly slanted style.

David Lord
BSc (Hons)
FGS, MIEEnvSc, AIEMA

HERON FOODS, NEW WELLINGTON STREET, BLACKBURN, BB2 4PJ

LIST OF APPENDICES – PRELIMINARY RISK ASSESSMENT (Desk Study)

Existing Site Plan

Photographs of site

Proposed Site Plan

Plan Showing Old Stream Route and Old Chapel

Landmark Summary Map

Landmark Envirocheck Report

Coal Mining Report

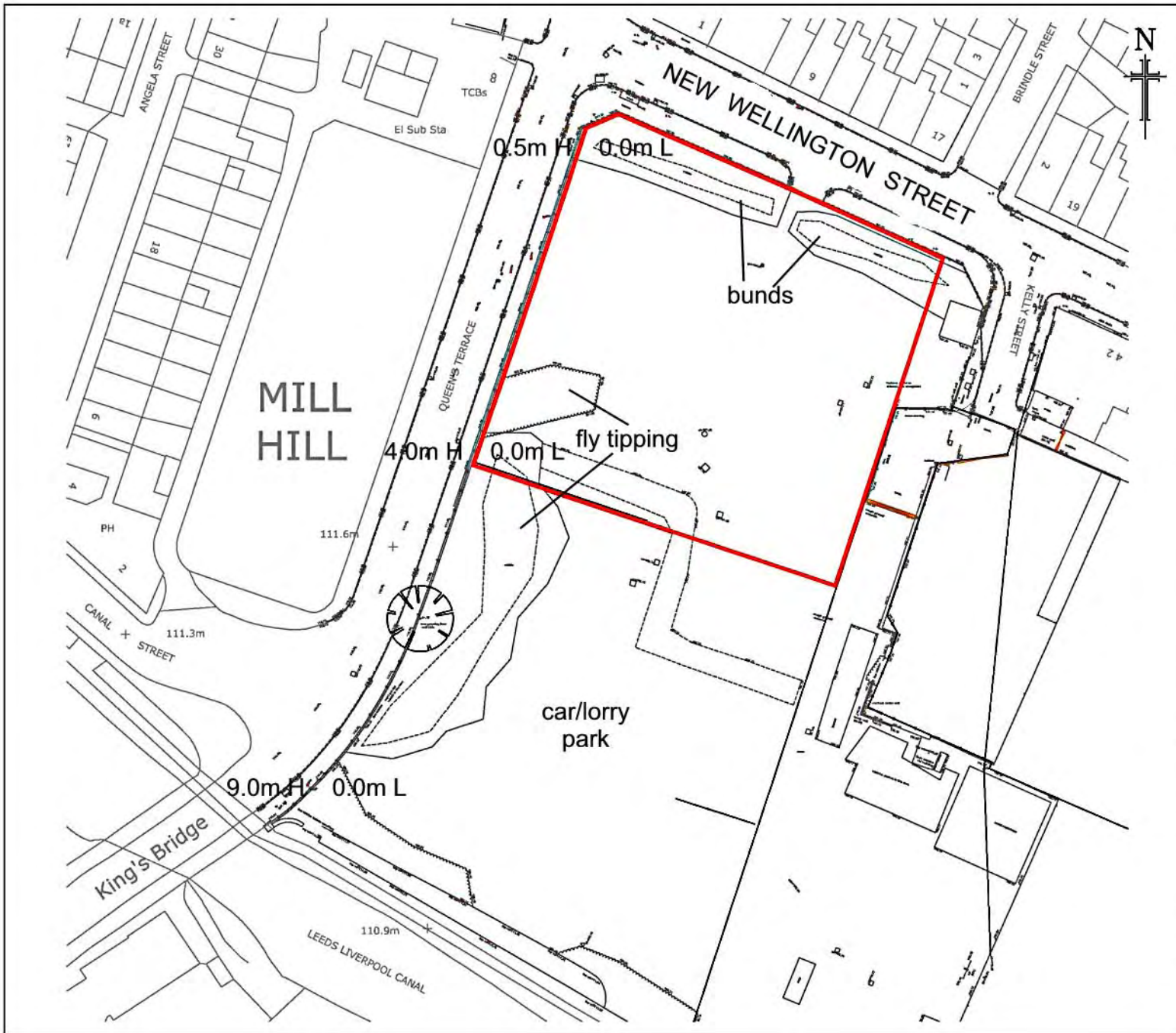
Landmark Data Maps

Historical Maps

Conceptual Model

ABBREVIATIONS

<u>Chemical</u>	BAP	Benzo(a)pyrene
	BTEX	Benzene, toluene, ethylbenzene, xylene
	DAHA	Dibenzo(ah)anthracene
	MTBE	Methyl tertiaryt-butyl ether (additive to petrol)
	EPH	Extractable Petroleum Hydrocarbons (formerly Diesel Range Organics – DRO)
	NFD	No fibres detected (asbestos test)
	PAH	Polycyclic aromatic hydrocarbons
	PCB	Polychlorinated biphenyls
	PID	Photo ionisation detector
	PRO/GRO	Petrol range organics/gasoline range organics
	SVOC	Semi-volatile organic compounds
	TCE	Trichloroethylene
	TPH	Total petroleum hydrocarbons
	VOC	Volatile organic compounds
<u>Other</u>	AGS	Association of Geotechnical Specialists
	BGS	British Geological Survey
	BRE	Building Research Establishment
	CBR	California Bearing Ratio
	CIEH	Chartered Institute of Environmental Health
	CIRIA	Construction Industry Research and Information Association
	CLEA	Contaminated Land Exposure Assessment (Environment Agency)
	CLR 8	Contaminated Land Research Report 8 (Environment Agency)
	DWQ	Drinking water quality
	EA	Environment Agency
	EQS	Environmental quality standards
	ICRCL	Inter-departmental Commission for the Reclamation of Contaminated Land
	LQM	Land Quality Management Ltd (Land and Environmental Consultancy)
	NHBC	National House Builders Council
	SGV	Soil Guideline Values
	SPT	Standard penetration test
	TPHWG	TPH Working Group



NOTES

The copyright of this drawing is held by Lea Hough & Co Chartered Surveyors LLP.

Do not scale from this drawing. All dimensions are approximate and must be checked and verified by the contractor prior to works commencing on site.

REVISIONS			
REV	DESCRIPTION	DATE	AMENDED

LeaHough

CHARTERED SURVEYORS
Survey Valuation Design Planning Sales

Blakewater House Phoenix Business Park Blakewater Road Blackburn Lancashire BB1 5RW Tel: 01254 260196	8 Eaton Avenue Matrix Office Park Buckshaw Village Preston Lancashire PR7 7NA Tel: 01772 458866 Email: info@leahough.co.uk Web: www.leahough.co.uk
---	--

RICS

CLIENT:
IGP Investment Ltd
12 Portsdown Mews
London
NW11 7HD

PROJECT ADDRESS:
Former Pioneer Mill Site,
New Wellington St,
Blackburn,
BB2 4DY

PROJECT TITLE:
Erection of Retail Unit

DRAWING TITLE:
Proposed Site Plan

PAPER SIZE: A3	DRAWING NUMBER: BS.17-028.10	REV: -
SCALE: 1:500	DATE: September 2017	DRAWN BY: AF

Heron Foods, New Wellington Street, Blackburn, Lancashire, BB2 4PJ

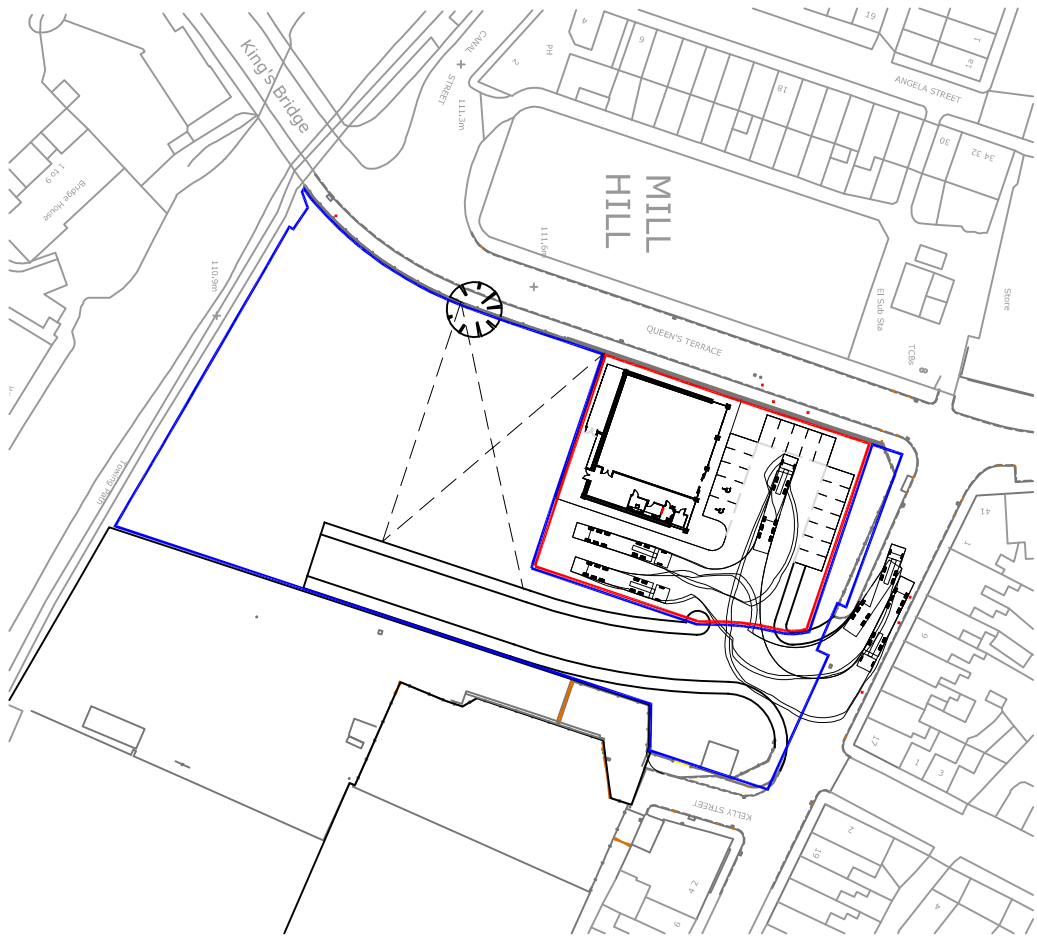


View looking southeast

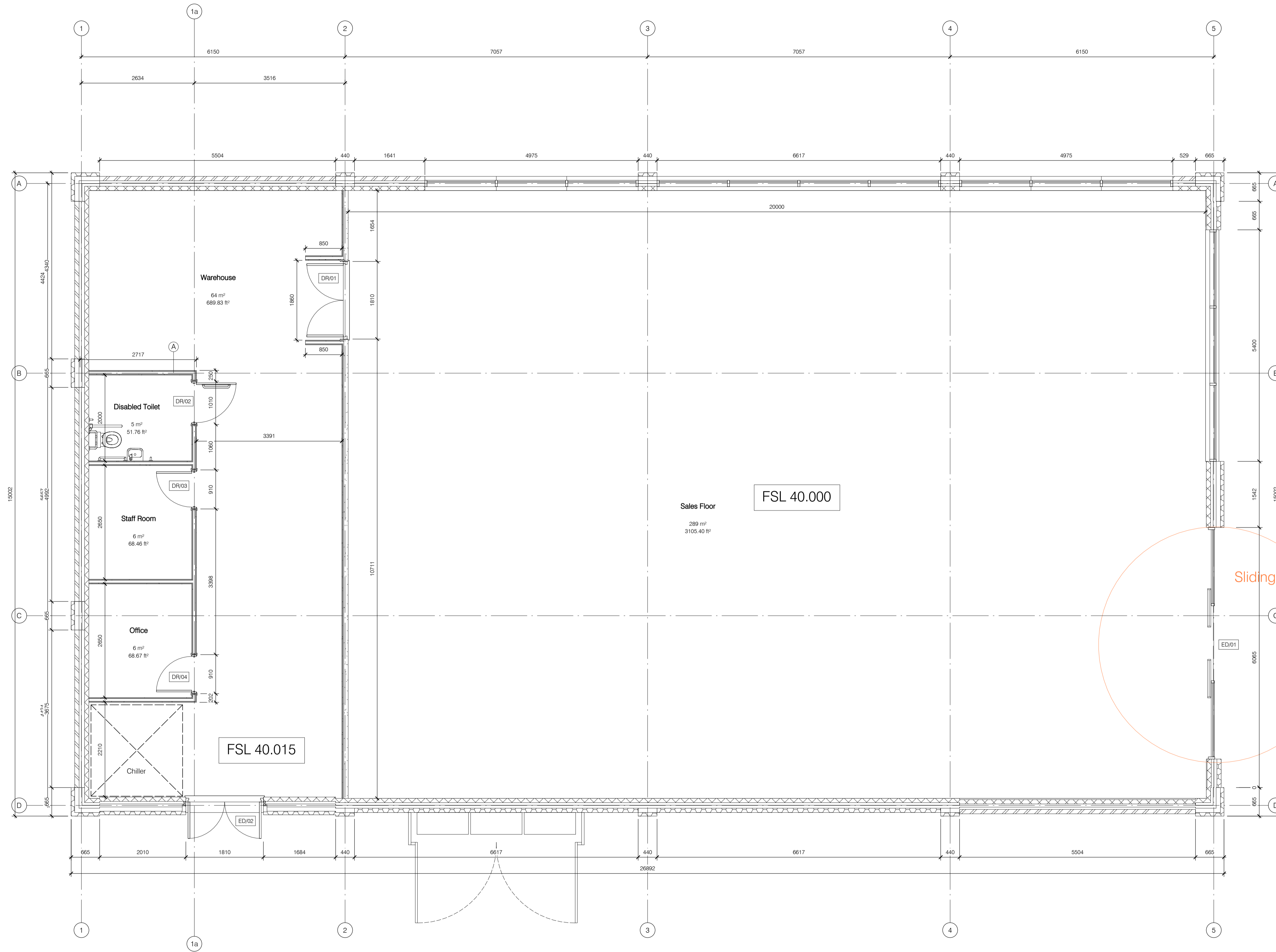
Heron Foods, New Wellington Street, Blackburn, Lancashire, BB2 4PJ



View looking northeast from Queens Terrace



* Dimensions subject to Structural Engineer's steelwork design *



Sliding door: Subcontractor Design

Proposed Ground Floor
1 : 50

Rev	Date	Description	By	Chk.

PRELIMINARY

darnton
ARCHITECTURE

LEEDS
The Coach House, Monk Fryston Hall, Monk Fryston, LS25 5DU
Tel: 01977 681001 www.darntonb3.com

CLIENT Heron Foods	
PROJECT Proposed Foodstore Development	
DRAWING Proposed GA Plan	
SCALE 1 : 50	
CREATION DATE 08/05/16	DRAWN AY
CHECKED Checker	REVISION
11113 - DB3 - XX - GF - DR - A - 20-01	
PROJECT NO. COMPANY ZONE LEVEL TITLE ROLE NUMBER	

© COPYRIGHT: ALL RIGHTS RESERVED.
THIS DRAWING IS TO BE READ IN CONJUNCTION WITH ALL OTHER RELEVANT DRAWINGS PREPARED BY CONSULTANTS AND SUB-CONTRACTORS.
DO NOT SCALE FROM THIS DRAWING. WORK ONLY TO THE PRINTED DIMENSIONS.
THIS DRAWING MUST NOT BE USED FOR CONSTRUCTION UNLESS ISSUED FOR CONSTRUCTION.
REPORT ANY DISCREPANCIES TO THE ARCHITECT OR REPRESENTATIVE.
THIS DRAWING IS THE PROPERTY OF DARNTONB3 LTD. WORK TO A MANAGEMENT SYSTEM WHICH IS APPROVED TO BS09001 BY LSCA. CERTIFICATE NUMBER: LSCA-084782.
NOT DATE: 13/06/2016 16:26:53 Model Ref: FULL_OUT_UNDER-PROJECT_PROPERTIES

- LONDON
- LEEDS
- CARDIFF
- NEWCASTLE
- BRISTOL
- GLASGOW
- ABERYSTWYTH
- NEWTOWN
- BRADFORD
- MANCHESTER
- LOUGHBOROUGH



CANAAL

King's Bridge

Congl. Chapel

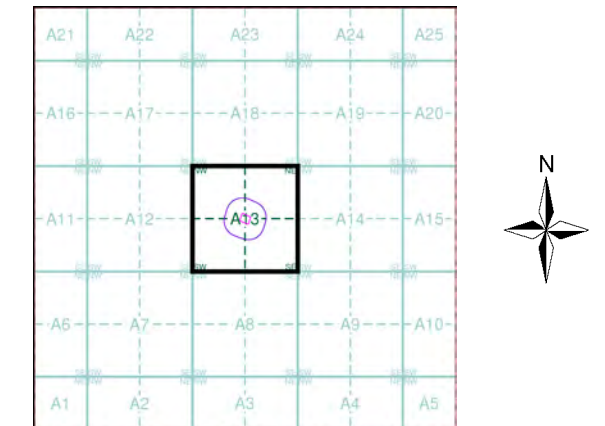
Coal Yard

50m

Route of old stream

- General**
- Specified Site
 - Specified Buffer(s)
 - Bearing Reference Point
 - Map ID
 - Several of Type at Location
 - Pylon
 - Overhead Transmission Line
- Agency and Hydrological**
- Contaminated Land Register Entry or Notice (Location)
 - Contaminated Land Register Entry or Notice
 - Discharge Consent
 - Enforcement or Prohibition Notice
 - Integrated Pollution Control
 - Integrated Pollution Prevention Control
 - Local Authority Integrated Pollution Prevention and Control
 - Local Authority Pollution Prevention and Control Enforcement
 - Pollution Incident to Controlled Waters
 - Prosecution Relating to Authorised Processes
 - Prosecution Relating to Controlled Waters
 - Registered Radioactive Substance
 - River Network or Water Feature
 - River Quality Sampling Point
 - Substantiated Pollution Incident Register
 - Water Abstraction
 - Water Industry Act Referral
- Waste**
- BGS Recorded Landfill Site (Location)
 - BGS Recorded Landfill Site
 - EA Historic Landfill (Buffered Point)
 - EA Historic Landfill (Polygon)
 - Integrated Pollution Control Registered Waste Site
 - Licensed Waste Management Facility (Landfill Boundary)
 - Licensed Waste Management Facility (Location)
 - Local Authority Recorded Landfill Site (Location)
 - Local Authority Recorded Landfill Site
 - Potentially Infilled Land (Non-water)
 - Potentially Infilled Land (Non-water)
 - Potentially Infilled Land (Water)
 - Potentially Infilled Land (Water)
 - Potentially Infilled Land (Water)
 - Registered Landfill Site
 - Registered Landfill Site (Location)
 - Registered Landfill Site (Point Buffered to 100m)
 - Registered Landfill Site (Point Buffered to 250m)
 - Registered Waste Transfer Site (Location)
 - Registered Waste Transfer Site
 - Registered Waste Treatment or Disposal Site (Location)
 - Registered Waste Treatment or Disposal Site
- Hazardous Substances**
- COMAH Site
 - Explosive Site
 - NIHHS Site
 - Planning Hazardous Substance Consent
 - Planning Hazardous Substance Enforcement
- Geological**
- BGS Recorded Mineral Site

Site Sensitivity Map - Segment A13

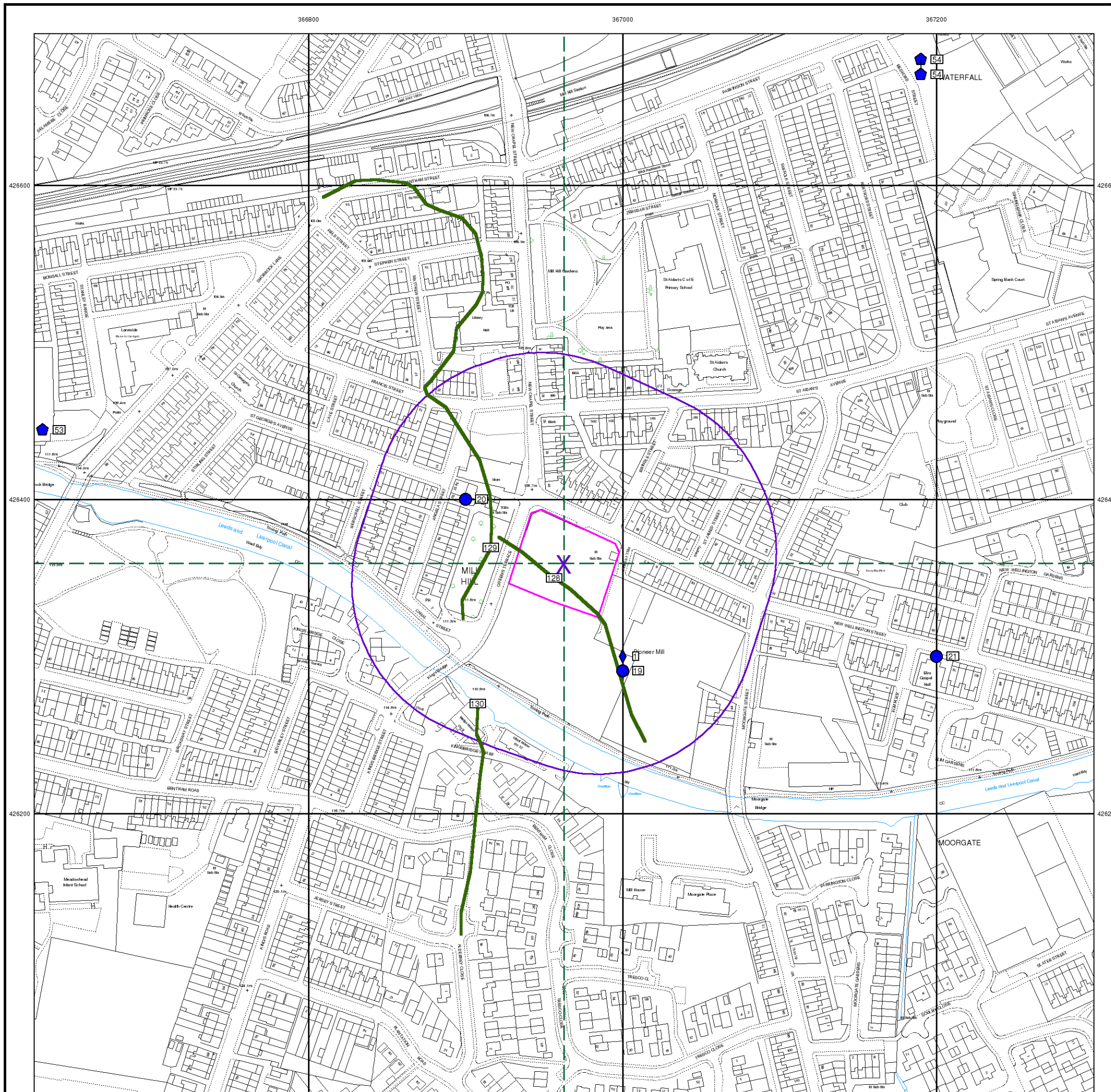


Order Details

Order Number: 144159325_1_1
 Customer Ref: BB2 4PJ
 National Grid Reference: 366960, 426360
 Slice: A
 Site Area (Ha): 0.31
 Plot Buffer (m): 100

Site Details

Former Pioneer Mill, New Wellington Street, Blackburn, BB2 4DY



Envirocheck[®] Report:

Datasheet

Order Details:

Order Number:

144159325_1_1

Customer Reference:

BB2 4PJ

National Grid Reference:

366960, 426360

Slice:

A

Site Area (Ha):

0.31

Search Buffer (m):

1000

Site Details:

Former Pioneer Mill
New Wellington Street
Blackburn
BB2 4DY

Client Details:

Mr D Lord
Worms Eye Ltd
52 Bank Parade
Burnley
Lancashire
BB11 1TS

Report Section	Page Number
Summary	-
Agency & Hydrological	1
Waste	38
Hazardous Substances	-
Geological	45
Industrial Land Use	52
Sensitive Land Use	76
Data Currency	77
Data Suppliers	83
Useful Contacts	84

Introduction

The Environment Act 1995 has made site sensitivity a key issue, as the legislation pays as much attention to the pathways by which contamination could spread, and to the vulnerable targets of contamination, as it does the potential sources of contamination. For this reason, Landmark's Site Sensitivity maps and Datasheet(s) place great emphasis on statutory data provided by the Environment Agency/Natural Resources Wales and the Scottish Environment Protection Agency; it also incorporates data from Natural England (and the Scottish and Welsh equivalents) and Local Authorities; and highlights hydrogeological features required by environmental and geotechnical consultants. It does not include any information concerning past uses of land. The datasheet is produced by querying the Landmark database to a distance defined by the client from a site boundary provided by the client.

In the attached datasheet the National Grid References (NGRs) are rounded to the nearest 10m in accordance with Landmark's agreements with a number of Data Suppliers.

Copyright Notice

© Landmark Information Group Limited 2017. The Copyright on the information and data and its format as contained in this Envirocheck® Report ("Report") is the property of Landmark Information Group Limited ("Landmark") and several other Data Providers, including (but not limited to) Ordnance Survey, British Geological Survey, the Environment Agency/Natural Resources Wales and Natural England, and must not be reproduced in whole or in part by photocopying or any other method. The Report is supplied under Landmark's Terms and Conditions accepted by the Customer.

A copy of Landmark's Terms and Conditions can be found with the Index Map for this report. Additional copies of the Report may be obtained from Landmark, subject to Landmark's charges in force from time to time. The Copyright, design rights and any other intellectual rights shall remain the exclusive property of Landmark and /or other Data providers, whose Copyright material has been included in this Report.

Natural England Copyright Notice

Site of Special Scientific Interest, National Nature Reserve, Ramsar, Special Protection Area, Special Conservation Area, Marine Nature Reserve data (derived from Ordnance Survey 1:10000 raster) is provided by, and used with the permission of, Natural England who retain the copyright and Intellectual Property Rights for the data.

Ove Arup Copyright Notice

The Data provided in this report was obtained on Licence from Ove Arup & Partners Limited (for further information, contact mining.review@arup.com). No reproduction or further use of such Data is to be made without the prior written consent of Ove Arup & Partners Limited. The information and data supplied in the product are derived from publicly available records and other third party sources and neither Ove Arup & Partners nor Landmark warrant the accuracy or completeness of such information or data.

Peter Brett Associates Copyright Notice

The cavity data presented has been extracted from the PBA enhanced version of the original DEFRA national cavity databases. PBA/DEFRA retain the copyright & intellectual property rights in the data. Whilst all reasonable efforts are made to check that the information contained in the cavity databases is accurate we do not warrant that the data is complete or error free. The information is based upon our own researches and those collated from a number of external sources and is continually being augmented and updated by PBA. In no event shall PBA/DEFRA or Landmark be liable for any loss or damage including, without limitation, indirect or consequential loss or damage arising from the use of this data.

Radon Potential dataset Copyright Notice

Information supplied from a joint dataset compiled by The British Geological Survey and Public Health England.

Report Version v53.0

Data Type	Page Number	On Site	0 to 250m	251 to 500m	501 to 1000m (*up to 2000m)
Agency & Hydrological					
BGS Groundwater Flooding Susceptibility	pg 1	Yes	Yes	Yes	n/a
Contaminated Land Register Entries and Notices					
Discharge Consents	pg 2		1		41
Prosecutions Relating to Controlled Waters			n/a	n/a	n/a
Enforcement and Prohibition Notices					
Integrated Pollution Controls					
Integrated Pollution Prevention And Control					
Local Authority Integrated Pollution Prevention And Control					
Local Authority Pollution Prevention and Controls	pg 13			3	9
Local Authority Pollution Prevention and Control Enforcements					
Nearest Surface Water Feature	pg 14		Yes		
Pollution Incidents to Controlled Waters	pg 14		3	5	36
Prosecutions Relating to Authorised Processes					
Registered Radioactive Substances	pg 22				9
River Quality	pg 23		1	1	1
River Quality Biology Sampling Points					
River Quality Chemistry Sampling Points	pg 24				2
Substantiated Pollution Incident Register	pg 25			2	3
Water Abstractions	pg 26			1	16 (*7)
Water Industry Act Referrals					
Groundwater Vulnerability	pg 32	Yes	n/a	n/a	n/a
Drift Deposits	pg 32	1	n/a	n/a	n/a
Bedrock Aquifer Designations	pg 32	Yes	n/a	n/a	n/a
Superficial Aquifer Designations	pg 32	Yes	n/a	n/a	n/a
Source Protection Zones					
Extreme Flooding from Rivers or Sea without Defences				n/a	n/a
Flooding from Rivers or Sea without Defences				n/a	n/a
Areas Benefiting from Flood Defences				n/a	n/a
Flood Water Storage Areas				n/a	n/a
Flood Defences				n/a	n/a
OS Water Network Lines	pg 32		4	5	32

Data Type	Page Number	On Site	0 to 250m	251 to 500m	501 to 1000m (*up to 2000m)
Waste					
BGS Recorded Landfill Sites					
Historical Landfill Sites	pg 38				1
Integrated Pollution Control Registered Waste Sites					
Licensed Waste Management Facilities (Landfill Boundaries)					
Licensed Waste Management Facilities (Locations)	pg 38			2	2
Local Authority Landfill Coverage	pg 39	1	n/a	n/a	n/a
Local Authority Recorded Landfill Sites	pg 39			1	
Potentially Infilled Land (Non-Water)	pg 39		1	6	14
Potentially Infilled Land (Water)	pg 40	1	6	17	39
Registered Landfill Sites					
Registered Waste Transfer Sites	pg 43				1
Registered Waste Treatment or Disposal Sites	pg 44			1	
Hazardous Substances					
Control of Major Accident Hazards Sites (COMAH)					
Explosive Sites					
Notification of Installations Handling Hazardous Substances (NIHHS)					
Planning Hazardous Substance Consents					
Planning Hazardous Substance Enforcements					

Data Type	Page Number	On Site	0 to 250m	251 to 500m	501 to 1000m (*up to 2000m)
Geological					
BGS 1:625,000 Solid Geology	pg 45	Yes	n/a	n/a	n/a
BGS Estimated Soil Chemistry	pg 45	Yes	Yes	Yes	Yes
BGS Recorded Mineral Sites	pg 50			1	2
BGS Urban Soil Chemistry					
BGS Urban Soil Chemistry Averages					
CBSCB Compensation District			n/a	n/a	n/a
Coal Mining Affected Areas	pg 51	Yes	n/a	n/a	n/a
Mining Instability	pg 51	Yes	n/a	n/a	n/a
Man-Made Mining Cavities					
Natural Cavities					
Non Coal Mining Areas of Great Britain				n/a	n/a
Potential for Collapsible Ground Stability Hazards	pg 51	Yes		n/a	n/a
Potential for Compressible Ground Stability Hazards				n/a	n/a
Potential for Ground Dissolution Stability Hazards				n/a	n/a
Potential for Landslide Ground Stability Hazards	pg 51	Yes		n/a	n/a
Potential for Running Sand Ground Stability Hazards	pg 51	Yes		n/a	n/a
Potential for Shrinking or Swelling Clay Ground Stability Hazards	pg 51	Yes		n/a	n/a
Radon Potential - Radon Affected Areas			n/a	n/a	n/a
Radon Potential - Radon Protection Measures			n/a	n/a	n/a
Industrial Land Use					
Contemporary Trade Directory Entries	pg 52	1	13	42	84
Fuel Station Entries	pg 63				5
Points of Interest - Commercial Services	pg 64		3	8	32
Points of Interest - Education and Health	pg 67				1
Points of Interest - Manufacturing and Production	pg 68		3	29	26
Points of Interest - Public Infrastructure	pg 72			3	8
Points of Interest - Recreational and Environmental	pg 73		4	3	11
Gas Pipelines					
Underground Electrical Cables					

Data Type	Page Number	On Site	0 to 250m	251 to 500m	501 to 1000m (*up to 2000m)
Sensitive Land Use					
Ancient Woodland					
Areas of Adopted Green Belt	pg 76				1
Areas of Unadopted Green Belt					
Areas of Outstanding Natural Beauty					
Environmentally Sensitive Areas					
Forest Parks					
Local Nature Reserves	pg 76				1
Marine Nature Reserves					
National Nature Reserves					
National Parks					
Nitrate Sensitive Areas					
Nitrate Vulnerable Zones					
Ramsar Sites					
Sites of Special Scientific Interest					
Special Areas of Conservation					
Special Protection Areas					
World Heritage Sites					

Map ID	Details	Quadrant Reference (Compass Direction)	Estimated Distance From Site	Contact	NGR
	BGS Groundwater Flooding Susceptibility Flooding Type: Potential for Groundwater Flooding to Occur at Surface	A13SW (SW)	0	1	366950 426350
	BGS Groundwater Flooding Susceptibility Flooding Type: Potential for Groundwater Flooding to Occur at Surface	A13SE (N)	0	1	366963 426359
	BGS Groundwater Flooding Susceptibility Flooding Type: Potential for Groundwater Flooding to Occur at Surface	A13SW (SW)	55	1	366900 426300
	BGS Groundwater Flooding Susceptibility Flooding Type: Potential for Groundwater Flooding to Occur at Surface	A13NW (N)	157	1	366950 426550
	BGS Groundwater Flooding Susceptibility Flooding Type: Potential for Groundwater Flooding to Occur at Surface	A13SE (E)	213	1	367200 426300
	BGS Groundwater Flooding Susceptibility Flooding Type: Potential for Groundwater Flooding of Property Situated Below Ground Level	A13SW (SW)	265	1	366750 426150
	BGS Groundwater Flooding Susceptibility Flooding Type: Potential for Groundwater Flooding of Property Situated Below Ground Level	A13SW (SW)	278	1	366800 426100
	BGS Groundwater Flooding Susceptibility Flooding Type: Potential for Groundwater Flooding of Property Situated Below Ground Level	A13SW (SW)	304	1	366750 426100
	BGS Groundwater Flooding Susceptibility Flooding Type: Limited Potential for Groundwater Flooding to Occur	A13SW (SW)	346	1	366750 426050
	BGS Groundwater Flooding Susceptibility Flooding Type: Potential for Groundwater Flooding of Property Situated Below Ground Level	A8NW (S)	352	1	366850 426000
	BGS Groundwater Flooding Susceptibility Flooding Type: Potential for Groundwater Flooding to Occur at Surface	A13NW (NW)	359	1	366650 426600
	BGS Groundwater Flooding Susceptibility Flooding Type: Potential for Groundwater Flooding of Property Situated Below Ground Level	A8NW (SW)	369	1	366800 426000
	BGS Groundwater Flooding Susceptibility Flooding Type: Limited Potential for Groundwater Flooding to Occur	A13SW (SW)	372	1	366650 426100
	BGS Groundwater Flooding Susceptibility Flooding Type: Limited Potential for Groundwater Flooding to Occur	A13SW (SW)	374	1	366700 426050
	BGS Groundwater Flooding Susceptibility Flooding Type: Potential for Groundwater Flooding to Occur at Surface	A14NW (NE)	398	1	367350 426550
	BGS Groundwater Flooding Susceptibility Flooding Type: Potential for Groundwater Flooding of Property Situated Below Ground Level	A8NW (S)	399	1	366850 425950
	BGS Groundwater Flooding Susceptibility Flooding Type: Potential for Groundwater Flooding of Property Situated Below Ground Level	A12SE (W)	405	1	366550 426200
	BGS Groundwater Flooding Susceptibility Flooding Type: Limited Potential for Groundwater Flooding to Occur	A13SW (SW)	407	1	366650 426050
	BGS Groundwater Flooding Susceptibility Flooding Type: Limited Potential for Groundwater Flooding to Occur	A12SE (SW)	410	1	366600 426100
	BGS Groundwater Flooding Susceptibility Flooding Type: Limited Potential for Groundwater Flooding to Occur	A8NW (S)	416	1	366800 425950
	BGS Groundwater Flooding Susceptibility Flooding Type: Potential for Groundwater Flooding of Property Situated Below Ground Level	A12SE (SW)	426	1	366550 426150
	BGS Groundwater Flooding Susceptibility Flooding Type: Potential for Groundwater Flooding of Property Situated Below Ground Level	A8NW (S)	427	1	366950 425900

Map ID	Details	Quadrant Reference (Compass Direction)	Estimated Distance From Site	Contact	NGR
	BGS Groundwater Flooding Susceptibility Flooding Type: Potential for Groundwater Flooding to Occur at Surface	A18SE (NE)	430	1	367200 426750
	BGS Groundwater Flooding Susceptibility Flooding Type: Potential for Groundwater Flooding to Occur at Surface	A12SE (W)	431	1	366500 426300
	BGS Groundwater Flooding Susceptibility Flooding Type: Potential for Groundwater Flooding of Property Situated Below Ground Level	A8NW (S)	434	1	366900 425900
	BGS Groundwater Flooding Susceptibility Flooding Type: Limited Potential for Groundwater Flooding to Occur	A8NW (SW)	435	1	366750 425950
	BGS Groundwater Flooding Susceptibility Flooding Type: Potential for Groundwater Flooding of Property Situated Below Ground Level	A8NW (S)	446	1	366850 425900
	BGS Groundwater Flooding Susceptibility Flooding Type: Potential for Groundwater Flooding of Property Situated Below Ground Level	A14SW (E)	453	1	367450 426359
	BGS Groundwater Flooding Susceptibility Flooding Type: Potential for Groundwater Flooding to Occur at Surface	A14NW (E)	454	1	367450 426400
	BGS Groundwater Flooding Susceptibility Flooding Type: Potential for Groundwater Flooding of Property Situated Below Ground Level	A8NE (S)	476	1	367000 425850
	BGS Groundwater Flooding Susceptibility Flooding Type: Potential for Groundwater Flooding of Property Situated Below Ground Level	A8NE (S)	476	1	366963 425850
	BGS Groundwater Flooding Susceptibility Flooding Type: Limited Potential for Groundwater Flooding to Occur	A8NW (S)	477	1	366950 425850
	BGS Groundwater Flooding Susceptibility Flooding Type: Limited Potential for Groundwater Flooding to Occur	A12SE (SW)	494	1	366500 426100
1	Discharge Consents Operator: Netlon Ltd Property Type: REAL ESTATE ACTIVITIES/BUYING/SELLING/RENTING Location: Netlon Ltd, New Wellington Street, Blackburn, Lancashire Authority: Environment Agency, North West Region Catchment Area: Not Given Reference: 017190505 Permit Version: 1 Effective Date: 21st September 1994 Issued Date: 21st September 1994 Revocation Date: 18th April 2006 Discharge Type: Trade Discharges - Cooling Water Discharge Environment: Freshwater Stream/River Receiving Water: Unnamed Trib Of R. Darwen Status: Authorisation revokedRevoked Positional Accuracy: Located by supplier to within 100m	A13SE (SE)	30	2	367000 426300
2	Discharge Consents Operator: United Utilities Water Limited Property Type: WWTW (NOT WATER CO) (NOT STP AT A PRIVATE PREMISES) Location: Queen Victoria St, Blackburn, Lancashire Authority: Environment Agency, North West Region Catchment Area: Not Given Reference: 01bbn0046 Permit Version: 1 Effective Date: 17th September 1992 Issued Date: Not Supplied Revocation Date: 1st January 1995 Discharge Type: Public Sewage: Storm Sewage Overflow Discharge Environment: Unknown Receiving Water: Unknown Outlet; Licence Status: Revoked Status: Authorisation revokedRevoked Positional Accuracy: Located by supplier to within 100m	A18SW (N)	528	2	366840 426910

Map ID	Details	Quadrant Reference (Compass Direction)	Estimated Distance From Site	Contact	NGR
3	<p>Discharge Consents</p> <p>Operator: Voith Fabrics Blackburn Ltd Property Type: MAKING OF TEXTILES Location: River Mill Office, Preston Old Road, Blackburn, Lancashire Authority: Environment Agency, North West Region Catchment Area: Not Supplied Reference: 017190110 Permit Version: 1 Effective Date: 14th June 1984 Issued Date: Not Supplied Revocation Date: 29th September 1986 Discharge Type: Trade Discharges - Cooling Water Discharge: Freshwater Stream/River Environment: Receiving Water: River Darwen Status: Authorisation revokedRevoked Positional Accuracy: Located by supplier to within 10m</p>	A17SE (NW)	567	2	366530 426780
3	<p>Discharge Consents</p> <p>Operator: Voith Fabrics Blackburn Ltd Property Type: MAKING OF TEXTILES Location: River Mill Office, Preston Old Road, Blackburn, Lancashire Authority: Environment Agency, North West Region Catchment Area: Not Supplied Reference: 017190110 Permit Version: 2 Effective Date: 30th September 1986 Issued Date: Not Supplied Revocation Date: 14th December 1995 Discharge Type: Trade Discharges - Cooling Water Discharge: Freshwater Stream/River Environment: Receiving Water: River Darwen Status: Authorisation revokedRevoked Positional Accuracy: Located by supplier to within 10m</p>	A17SE (NW)	567	2	366530 426780
3	<p>Discharge Consents</p> <p>Operator: Voith Fabrics Blackburn Ltd Property Type: MAKING OF TEXTILES Location: River Mill Office, Preston Old Road, Blackburn, Lancashire Authority: Environment Agency, North West Region Catchment Area: Not Supplied Reference: 017190110 Permit Version: 3 Effective Date: 15th December 1995 Issued Date: Not Supplied Revocation Date: 30th May 1996 Discharge Type: Trade Discharges - Cooling Water Discharge: Freshwater Stream/River Environment: Receiving Water: River Darwen Status: Authorisation revokedRevoked Positional Accuracy: Located by supplier to within 10m</p>	A17SE (NW)	567	2	366530 426780
3	<p>Discharge Consents</p> <p>Operator: Voith Fabrics Blackburn Ltd Property Type: MAKING OF TEXTILES Location: River Mill Office, Preston Old Road, Blackburn, Lancashire Authority: Environment Agency, North West Region Catchment Area: Not Supplied Reference: 017190110 Permit Version: 4 Effective Date: 31st May 1996 Issued Date: Not Supplied Revocation Date: 26th November 1998 Discharge Type: Trade Discharges - Cooling Water Discharge: Freshwater Stream/River Environment: Receiving Water: River Darwen Status: Authorisation revokedRevoked Positional Accuracy: Located by supplier to within 10m</p>	A17SE (NW)	567	2	366530 426780

Map ID	Details	Quadrant Reference (Compass Direction)	Estimated Distance From Site	Contact	NGR
3	<p>Discharge Consents</p> <p>Operator: Voith Fabrics Blackburn Ltd Property Type: MAKING OF TEXTILES Location: River Mill Office, Preston Old Road, Blackburn, Lancashire Authority: Environment Agency, North West Region Catchment Area: Not Given Reference: 017190110 Permit Version: 5 Effective Date: 27th November 1998 Issued Date: Not Supplied Revocation Date: 11th February 2010 Discharge Type: Trade Discharges - Cooling Water Discharge: Freshwater Stream/River Environment: Receiving Water: River Darwen Status: Revoked (Water Resources Act 1991, Section 88 & Schedule 10 as amended by Environment Act 1995) Positional Accuracy: Located by supplier to within 100m</p>	A17SE (NW)	567	2	366530 426780
3	<p>Discharge Consents</p> <p>Operator: Voith Fabrics Blackburn Ltd Property Type: MAKING OF TEXTILES Location: Stretcher 3 Boiler House River Mill, Off Preston Old Road,, Blackburn, Lancashire Authority: Environment Agency, North West Region Catchment Area: Not Supplied Reference: 017190111 Permit Version: 1 Effective Date: 14th March 1984 Issued Date: Not Supplied Revocation Date: 14th December 1995 Discharge Type: Trade Discharges - Cooling Water Discharge: Freshwater Stream/River Environment: Receiving Water: River Darwen Status: Authorisation revokedRevoked Positional Accuracy: Located by supplier to within 10m</p>	A17SE (NW)	589	2	366500 426780
3	<p>Discharge Consents</p> <p>Operator: Voith Fabrics Blackburn Ltd Property Type: MAKING OF TEXTILES Location: Stretcher 3 Boiler House River Mill, Off Preston Old Road,, Blackburn, Lancashire Authority: Environment Agency, North West Region Catchment Area: Not Supplied Reference: 017190111 Permit Version: 2 Effective Date: 15th December 1995 Issued Date: Not Supplied Revocation Date: 30th May 1996 Discharge Type: Trade Discharges - Cooling Water Discharge: Freshwater Stream/River Environment: Receiving Water: River Darwen Status: Authorisation revokedRevoked Positional Accuracy: Located by supplier to within 10m</p>	A17SE (NW)	589	2	366500 426780
3	<p>Discharge Consents</p> <p>Operator: Voith Fabrics Blackburn Ltd Property Type: MAKING OF TEXTILES Location: Stretcher 3 Boiler House River Mill, Off Preston Old Road,, Blackburn, Lancashire Authority: Environment Agency, North West Region Catchment Area: Not Supplied Reference: 017190111 Permit Version: 3 Effective Date: 31st May 1996 Issued Date: Not Supplied Revocation Date: 26th November 1998 Discharge Type: Trade Discharges - Cooling Water Discharge: Freshwater Stream/River Environment: Receiving Water: River Darwen Status: Authorisation revokedRevoked Positional Accuracy: Located by supplier to within 10m</p>	A17SE (NW)	589	2	366500 426780

Map ID	Details	Quadrant Reference (Compass Direction)	Estimated Distance From Site	Contact	NGR
3	<p>Discharge Consents</p> <p>Operator: Voith Fabrics Blackburn Ltd Property Type: MAKING OF TEXTILES Location: Stretcher 3 Boiler House River Mill, Off Preston Old Road,, Blackburn, Lancashire Authority: Environment Agency, North West Region Catchment Area: Not Given Reference: 017190111 Permit Version: 4 Effective Date: 27th November 1998 Issued Date: Not Supplied Revocation Date: 11th February 2010 Discharge Type: Trade Discharges - Cooling Water Discharge: Freshwater Stream/River Environment: Receiving Water: River Darwen Status: Revoked (Water Resources Act 1991, Section 88 & Schedule 10 as amended by Environment Act 1995) Positional Accuracy: Located by supplier to within 100m</p>	A17SE (NW)	589	2	366500 426780
4	<p>Discharge Consents</p> <p>Operator: United Utilities Water Limited Property Type: WWTW/SEWAGE TREATMENT WORKS (WATER COMPANY) Location: Bolton Road Interceptor Sewer, Blackburn Dc, Lancashire Authority: Environment Agency, North West Region Catchment Area: Not Given Reference: 011a1437 Permit Version: 1 Effective Date: 30th December 1965 Issued Date: Not Supplied Revocation Date: 25th March 2010 Discharge Type: Public Sewage: Storm Sewage Overflow Discharge: Freshwater Stream/River Environment: Receiving Water: River Darwen Status: Revoked: New Consent issued (Water Act 1989, Section 113) Positional Accuracy: Located by supplier to within 100m</p>	A14NW (E)	625	2	367620 426420
4	<p>Discharge Consents</p> <p>Operator: United Utilities Water Limited Property Type: STORM TANK/CSO ON SEWERAGE NETWORK (WATER COMPANY) Location: Bolton Road Interceptor Sewer Bolton Road, Adjacent Aqueduct Bridge, .. Blackburn Authority: Environment Agency, North West Region Catchment Area: Darwen Reference: Npswqd010749 Permit Version: 3 Effective Date: 12th August 2011 Issued Date: 12th August 2011 Revocation Date: Not Supplied Discharge Type: Public Sewage: Storm Sewage Overflow Discharge: Freshwater Stream/River Environment: Receiving Water: River Darwen Status: Varied under EPR 2010 Positional Accuracy: Located by supplier to within 10m</p>	A14NW (E)	630	2	367626 426405
4	<p>Discharge Consents</p> <p>Operator: United Utilities Water Plc (?) Property Type: STORM TANK/CSO ON SEWERAGE NETWORK (WATER COMPANY) Location: Bolton Road Interceptor Sewer Bolton Road, Adjacent Aqueduct Bridge, .. Blackburn Authority: Environment Agency, North West Region Catchment Area: Darwen Reference: Npswqd010749 Permit Version: 1 Effective Date: 26th March 2010 Issued Date: 26th March 2010 Revocation Date: 30th September 2010 Discharge Type: Public Sewage: Storm Sewage Overflow Discharge: Freshwater Stream/River Environment: Receiving Water: River Darwen Status: Modified (Water Resources Act 1991, Schedule 10 as amended by Environment Act 1995) Positional Accuracy: Located by supplier to within 10m</p>	A14NW (E)	630	2	367626 426405

Map ID	Details	Quadrant Reference (Compass Direction)	Estimated Distance From Site	Contact	NGR
4	<p>Discharge Consents</p> <p>Operator: United Utilities Water Plc (?) Property Type: STORM TANK/CSO ON SEWERAGE NETWORK (WATER COMPANY) Location: Bolton Road Interceptor Sewer Bolton Road, Adjacent Aqueduct Bridge, ., Blackburn Authority: Environment Agency, North West Region Catchment Area: Darwen Reference: Npswqd010749 Permit Version: 2 Effective Date: 1st October 2010 Issued Date: 26th March 2010 Revocation Date: 11th August 2011 Discharge Type: Public Sewage: Storm Sewage Overflow Discharge: Freshwater Stream/River Environment: Receiving Water: River Darwen Status: Modified (Water Resources Act 1991, Schedule 10 as amended by Environment Act 1995) Positional Accuracy: Located by supplier to within 10m</p>	A14NW (E)	630	2	367626 426405
5	<p>Discharge Consents</p> <p>Operator: United Utilities Water Limited Property Type: STORM TANK/CSO ON SEWERAGE NETWORK (WATER COMPANY) Location: Bolton Road, Blackburn Dc, Lancashire Authority: Environment Agency, North West Region Catchment Area: Darwen Reference: 01bbn0023 Permit Version: 2 Effective Date: 26th March 2010 Issued Date: 26th March 2010 Revocation Date: 30th September 2011 Discharge Type: Public Sewage: Storm Sewage Overflow Discharge: Freshwater Stream/River Environment: Receiving Water: River Darwen Status: New Consent (Water Resources Act 1991, Section 88 & Schedule 10 as amended by Environment Act 1995) Positional Accuracy: Located by supplier to within 10m</p>	A14SE (E)	693	2	367690 426340
5	<p>Discharge Consents</p> <p>Operator: United Utilities Water Limited Property Type: STORM TANK/CSO ON SEWERAGE NETWORK (WATER COMPANY) Location: Bolton Road, Blackburn Dc, Lancashire Authority: Environment Agency, North West Region Catchment Area: Darwen Reference: 01bbn0023 Permit Version: 3 Effective Date: 1st October 2011 Issued Date: 26th March 2010 Revocation Date: Not Supplied Discharge Type: Public Sewage: Storm Sewage Overflow Discharge: Freshwater Stream/River Environment: Receiving Water: River Darwen Status: Modified (Water Resources Act 1991, Schedule 10 as amended by Environment Act 1995) Positional Accuracy: Located by supplier to within 10m</p>	A14SE (E)	693	2	367690 426340
5	<p>Discharge Consents</p> <p>Operator: United Utilities Water Limited Property Type: STORM TANK/CSO ON SEWERAGE NETWORK (WATER COMPANY) Location: Bolton Road, Blackburn Dc, Lancashire Authority: Environment Agency, North West Region Catchment Area: Darwen Reference: 01BBN0023 Permit Version: 1 Effective Date: 1st January 1995 Issued Date: Not Supplied Revocation Date: 25th March 2010 Discharge Type: Public Sewage: Storm Sewage Overflow Discharge: Freshwater Stream/River Environment: Receiving Water: River Darwen Status: Post National Rivers Authority Legislation where issue date > 31/08/1989 Positional Accuracy: Located by supplier to within 10m</p>	A14NE (E)	720	2	367717 426364

Map ID	Details	Quadrant Reference (Compass Direction)	Estimated Distance From Site	Contact	NGR
6	<p>Discharge Consents</p> <p>Operator: United Utilities Water Limited Property Type: STORM TANK/CSO ON SEWERAGE NETWORK (WATER COMPANY) Location: Wellington Road Cso Wellington Road, Blackburn, Lancashire, ., Bb2 2nq Authority: Environment Agency, North West Region Catchment Area: Darwen Reference: 01bbn0024 Permit Version: 2 Effective Date: 3rd September 2010 Issued Date: 3rd September 2010 Revocation Date: 4th February 2016 Discharge Type: Public Sewage: Storm Sewage Overflow Discharge: Freshwater Stream/River Environment: Receiving Water: River Darwen Status: Varied under EPR 2010 Positional Accuracy: Located by supplier to within 10m</p>	A18NE (NE)	731	2	367290 427040
6	<p>Discharge Consents</p> <p>Operator: United Utilities Water Limited Property Type: STORM TANK/CSO ON SEWERAGE NETWORK (WATER COMPANY) Location: Wellington Road Cso Wellington Road, Blackburn, Lancashire, ., Bb2 2nq Authority: Environment Agency, North West Region Catchment Area: Darwen Reference: 01BBN0024 Permit Version: 1 Effective Date: 1st January 1995 Issued Date: Not Supplied Revocation Date: 2nd September 2010 Discharge Type: Public Sewage: Storm Sewage Overflow Discharge: Freshwater Stream/River Environment: Receiving Water: River Darwen Status: Varied under EPR 2010 Positional Accuracy: Located by supplier to within 100m</p>	A18NE (NE)	731	2	367290 427040
6	<p>Discharge Consents</p> <p>Operator: United Utilities Water Limited Property Type: STORM TANK/CSO ON SEWERAGE NETWORK (WATER COMPANY) Location: Wellington Road Cso Wellington Road, Blackburn, Lancashire, ., Bb2 2nq Authority: Environment Agency, North West Region Catchment Area: Darwen Reference: 01bbn0024 Permit Version: 3 Effective Date: 5th February 2016 Issued Date: 5th February 2016 Revocation Date: Not Supplied Discharge Type: Public Sewage: Storm Sewage Overflow Discharge: Freshwater Stream/River Environment: Receiving Water: River Darwen Status: Varied under EPR 2010 Positional Accuracy: Located by supplier to within 10m</p>	A18NE (NE)	735	2	367297 427042
7	<p>Discharge Consents</p> <p>Operator: Voith Fabrics Blackburn Ltd Property Type: MAKING OF TEXTILES Location: Plant Room 2, D9 Bay Scapa Scandia Off, Preston Old Road, Blackburn, Lancashire Authority: Environment Agency, North West Region Catchment Area: Not Supplied Reference: 017190271 Permit Version: 1 Effective Date: 25th July 1988 Issued Date: Not Supplied Revocation Date: 15th April 1992 Discharge Type: Trade Discharges - Cooling Water Discharge: Freshwater Stream/River Environment: Receiving Water: River Darwen Status: Authorisation revokedRevoked Positional Accuracy: Located by supplier to within 10m</p>	A17SE (NW)	816	2	366330 426930

Map ID	Details	Quadrant Reference (Compass Direction)	Estimated Distance From Site	Contact	NGR
7	<p>Discharge Consents</p> <p>Operator: Voith Fabrics Blackburn Ltd Property Type: MAKING OF TEXTILES Location: Plant Room 2, D9 Bay Scapa Scandia Off, Preston Old Road, Blackburn, Lancashire</p> <p>Authority: Environment Agency, North West Region Catchment Area: Not Supplied Reference: 017190271 Permit Version: 2 Effective Date: 16th April 1992 Issued Date: Not Supplied Revocation Date: 30th May 1996 Discharge Type: Trade Discharges - Cooling Water Discharge: Freshwater Stream/River Environment: Receiving Water: River Darwen Status: Authorisation revokedRevoked Positional Accuracy: Located by supplier to within 10m</p>	A17SE (NW)	816	2	366330 426930
7	<p>Discharge Consents</p> <p>Operator: Voith Fabrics Blackburn Ltd Property Type: MAKING OF TEXTILES Location: Plant Room 2, D9 Bay Scapa Scandia Off, Preston Old Road, Blackburn, Lancashire</p> <p>Authority: Environment Agency, North West Region Catchment Area: Not Supplied Reference: 017190271 Permit Version: 3 Effective Date: 31st May 1996 Issued Date: Not Supplied Revocation Date: 26th November 1998 Discharge Type: Trade Discharges - Cooling Water Discharge: Freshwater Stream/River Environment: Receiving Water: River Darwen Status: Authorisation revokedRevoked Positional Accuracy: Located by supplier to within 10m</p>	A17SE (NW)	816	2	366330 426930
7	<p>Discharge Consents</p> <p>Operator: Voith Fabrics Blackburn Ltd Property Type: MAKING OF TEXTILES Location: Plant Room 2, D9 Bay Scapa Scandia Off, Preston Old Road, Blackburn, Lancashire</p> <p>Authority: Environment Agency, North West Region Catchment Area: Not Given Reference: 017190271 Permit Version: 4 Effective Date: 27th November 1998 Issued Date: Not Supplied Revocation Date: 11th February 2010 Discharge Type: Trade Discharges - Cooling Water Discharge: Freshwater Stream/River Environment: Receiving Water: River Darwen Status: Revoked (Water Resources Act 1991, Section 88 & Schedule 10 as amended by Environment Act 1995) Positional Accuracy: Located by supplier to within 100m</p>	A17SE (NW)	816	2	366330 426930
8	<p>Discharge Consents</p> <p>Operator: Voith Fabrics Blackburn Ltd Property Type: MAKING OF TEXTILES Location: Plant Room 1, D9 Bay Scapa Scandia, Off Preston Old Road, Blackburn, Lancashire</p> <p>Authority: Environment Agency, North West Region Catchment Area: Not Supplied Reference: 017190114 Permit Version: 1 Effective Date: 7th February 1979 Issued Date: Not Supplied Revocation Date: 14th December 1995 Discharge Type: Trade Discharges - Cooling Water Discharge: Freshwater Stream/River Environment: Receiving Water: River Darwen Status: Authorisation revokedRevoked Positional Accuracy: Located by supplier to within 10m</p>	A17SW (NW)	867	2	366280 426950

Map ID	Details	Quadrant Reference (Compass Direction)	Estimated Distance From Site	Contact	NGR
8	<p>Discharge Consents</p> <p>Operator: Voith Fabrics Blackburn Ltd Property Type: MAKING OF TEXTILES Location: Plant Room 1, D9 Bay Scapa Scandia, Off Preston Old Road, Blackburn, Lancashire</p> <p>Authority: Environment Agency, North West Region Catchment Area: Not Supplied Reference: 017190114 Permit Version: 2 Effective Date: 15th December 1995 Issued Date: Not Supplied Revocation Date: 30th May 1996 Discharge Type: Trade Discharges - Cooling Water Discharge: Freshwater Stream/River Environment: Receiving Water: River Darwen Status: Authorisation revokedRevoked Positional Accuracy: Located by supplier to within 10m</p>	A17SW (NW)	867	2	366280 426950
8	<p>Discharge Consents</p> <p>Operator: Voith Fabrics Blackburn Ltd Property Type: MAKING OF TEXTILES Location: Plant Room 1, D9 Bay Scapa Scandia, Off Preston Old Road, Blackburn, Lancashire</p> <p>Authority: Environment Agency, North West Region Catchment Area: Not Supplied Reference: 017190114 Permit Version: 3 Effective Date: 31st May 1996 Issued Date: Not Supplied Revocation Date: 26th November 1998 Discharge Type: Trade Discharges - Cooling Water Discharge: Freshwater Stream/River Environment: Receiving Water: River Darwen Status: Authorisation revokedRevoked Positional Accuracy: Located by supplier to within 10m</p>	A17SW (NW)	867	2	366280 426950
8	<p>Discharge Consents</p> <p>Operator: Voith Fabrics Blackburn Ltd Property Type: MAKING OF TEXTILES Location: Plant Room 1, D9 Bay Scapa Scandia, Off Preston Old Road, Blackburn, Lancashire</p> <p>Authority: Environment Agency, North West Region Catchment Area: Not Given Reference: 017190114 Permit Version: 4 Effective Date: 27th November 1998 Issued Date: Not Supplied Revocation Date: 11th February 2010 Discharge Type: Trade Discharges - Cooling Water Discharge: Freshwater Stream/River Environment: Receiving Water: River Darwen Status: Revoked (Water Resources Act 1991, Section 88 & Schedule 10 as amended by Environment Act 1995) Positional Accuracy: Located by supplier to within 100m</p>	A17SW (NW)	867	2	366280 426950
8	<p>Discharge Consents</p> <p>Operator: United Utilities Water Limited Property Type: STORM TANK/CSO ON SEWERAGE NETWORK (WATER COMPANY) Location: Preston Old Road Cso Preston Old Road, Fenniscliffe, Blackburn, Lancashire, Bb2 2tr</p> <p>Authority: Environment Agency, North West Region Catchment Area: Darwen Reference: 01bbn0045 Permit Version: 3 Effective Date: 5th February 2016 Issued Date: 5th February 2016 Revocation Date: Not Supplied Discharge Type: Public Sewage: Storm Sewage Overflow Discharge: Freshwater Stream/River Environment: Receiving Water: River Darwen Status: Varied under EPR 2010 Positional Accuracy: Located by supplier to within 10m</p>	A17SW (NW)	910	2	366240 426970

Map ID	Details	Quadrant Reference (Compass Direction)	Estimated Distance From Site	Contact	NGR
8	<p>Discharge Consents</p> <p>Operator: United Utilities Water Limited Property Type: STORM TANK/CSO ON SEWERAGE NETWORK (WATER COMPANY) Location: Preston Old Road Cso Preston Old Road, Fenniscliffe, Blackburn, Lancashire, Bb2 2tr Authority: Environment Agency, North West Region Catchment Area: Darwen Reference: 01bbn0045 Permit Version: 2 Effective Date: 3rd September 2010 Issued Date: 3rd September 2010 Revocation Date: 4th February 2016 Discharge Type: Public Sewage: Storm Sewage Overflow Discharge: Freshwater Stream/River Environment: Receiving Water: River Darwen Status: Varied under EPR 2010 Positional Accuracy: Located by supplier to within 10m</p>	A17SW (NW)	910	2	366240 426970
8	<p>Discharge Consents</p> <p>Operator: United Utilities Water Limited Property Type: STORM TANK/CSO ON SEWERAGE NETWORK (WATER COMPANY) Location: Preston Old Road Cso Preston Old Road, Fenniscliffe, Blackburn, Lancashire, Bb2 2tr Authority: Environment Agency, North West Region Catchment Area: Darwen Reference: 01BBN0045 Permit Version: 1 Effective Date: 1st January 1995 Issued Date: Not Supplied Revocation Date: 2nd September 2010 Discharge Type: Public Sewage: Storm Sewage Overflow Discharge: Freshwater Stream/River Environment: Receiving Water: River Darwen Status: Varied under EPR 2010 Positional Accuracy: Located by supplier to within 10m</p>	A17SW (NW)	910	2	366240 426970
9	<p>Discharge Consents</p> <p>Operator: United Utilities Water Limited Property Type: STORM TANK/CSO ON SEWERAGE NETWORK (WATER COMPANY) Location: Infirmary Rd, Blackburn Dc, Lancashire Authority: Environment Agency, North West Region Catchment Area: Darwen Reference: 01bbn0028 Permit Version: 2 Effective Date: 26th March 2010 Issued Date: 26th March 2010 Revocation Date: 1st May 2011 Discharge Type: Public Sewage: Storm Sewage Overflow Discharge: Canal Environment: Receiving Water: Leeds/Liverpool Canal Status: Modified (Water Resources Act 1991, Schedule 10 as amended by Environment Act 1995) Positional Accuracy: Located by supplier to within 10m</p>	A19SE (NE)	907	2	367800 426790
9	<p>Discharge Consents</p> <p>Operator: United Utilities Water Limited Property Type: STORM TANK/CSO ON SEWERAGE NETWORK (WATER COMPANY) Location: Infirmary Rd, Blackburn Dc, Lancashire Authority: Environment Agency, North West Region Catchment Area: Darwen Reference: 01BBN0028 Permit Version: 1 Effective Date: 1st January 1995 Issued Date: Not Supplied Revocation Date: 25th March 2010 Discharge Type: Public Sewage: Storm Sewage Overflow Discharge: Canal Environment: Receiving Water: Leeds/Liverpool Canal Status: Post National Rivers Authority Legislation where issue date > 31/08/1989 Positional Accuracy: Located by supplier to within 100m</p>	A19SE (NE)	907	2	367800 426790

Map ID	Details	Quadrant Reference (Compass Direction)	Estimated Distance From Site	Contact	NGR
10	<p>Discharge Consents</p> <p>Operator: United Utilities Water Limited Property Type: STORM TANK/CSO ON SEWERAGE NETWORK (WATER COMPANY) Location: Markham St, Blackburn Dc, Lancashire Authority: Environment Agency, North West Region Catchment Area: Darwen Reference: 01BBN0043 Permit Version: 1 Effective Date: 1st January 1995 Issued Date: Not Supplied Revocation Date: 2nd September 2010 Discharge Type: Public Sewage: Storm Sewage Overflow Discharge: Freshwater Stream/River Environment: Receiving Water: River Blakewater Status: Varied under EPR 2010 Positional Accuracy: Located by supplier to within 100m</p>	A17SW (NW)	922	2	366245 426995
10	<p>Discharge Consents</p> <p>Operator: United Utilities Water Limited Property Type: STORM TANK/CSO ON SEWERAGE NETWORK (WATER COMPANY) Location: Markham St, Blackburn Dc, Lancashire Authority: Environment Agency, North West Region Catchment Area: Darwen Reference: 01bbn0043 Permit Version: 2 Effective Date: 3rd September 2010 Issued Date: 3rd September 2010 Revocation Date: 15th March 2017 Discharge Type: Public Sewage: Storm Sewage Overflow Discharge: Freshwater Stream/River Environment: Receiving Water: River Blakewater Status: Surrendered under EPR 2010 Positional Accuracy: Located by supplier to within 10m</p>	A17SW (NW)	930	2	366240 427000
10	<p>Discharge Consents</p> <p>Operator: United Utilities Water Limited Property Type: STORM TANK/CSO ON SEWERAGE NETWORK (WATER COMPANY) Location: Preston Old Road Cso Preston Old Road, Fenniscliffe, Blackburn, Lancashire, Bb2 2tr Authority: Environment Agency, North West Region Catchment Area: Darwen Reference: 01bbn0044 Permit Version: 2 Effective Date: 14th April 2009 Issued Date: 14th April 2009 Revocation Date: 25th March 2010 Discharge Type: Public Sewage: Storm Sewage Overflow Discharge: Freshwater Stream/River Environment: Receiving Water: River Blakewater Status: Post National Rivers Authority Legislation where issue date > 31/08/1989 Positional Accuracy: Located by supplier to within 10m</p>	A17SW (NW)	930	2	366240 427000
10	<p>Discharge Consents</p> <p>Operator: North West Water Limited Property Type: Not Given Location: Markham Street , BLACKBURN Authority: Environment Agency, North West Region Catchment Area: Not Given Reference: BBN0043 Permit Version: Not Supplied Effective Date: Not Supplied Issued Date: Not Supplied Revocation Date: Not Supplied Discharge Type: Sewage Effluent Discharge-Storm Effluent Discharge: Unknown Environment: Receiving Water: Not Supplied Status: Not Supplied Positional Accuracy: Located by supplier to within 100m</p>	A17SW (NW)	930	2	366240 427000

Map ID	Details	Quadrant Reference (Compass Direction)	Estimated Distance From Site	Contact	NGR
10	<p>Discharge Consents</p> <p>Operator: United Utilities Water Limited Property Type: STORM TANK/CSO ON SEWERAGE NETWORK (WATER COMPANY) Location: Preston Old Road Cso Preston Old Road, Fenniscliffe, Blackburn, Lancashire, Bb2 2tr</p> <p>Authority: Environment Agency, North West Region Catchment Area: Darwen Reference: 01BBN0044 Permit Version: 1 Effective Date: 1st January 1995 Issued Date: Not Supplied Revocation Date: 13th April 2009 Discharge Type: Public Sewage: Storm Sewage Overflow Discharge: Freshwater Stream/River Environment: Receiving Water: River Blakewater Status: Post National Rivers Authority Legislation where issue date > 31/08/1989 Positional Accuracy: Located by supplier to within 10m</p>	A17SW (NW)	930	2	366240 427000
10	<p>Discharge Consents</p> <p>Operator: United Utilities Water Limited Property Type: STORM TANK/CSO ON SEWERAGE NETWORK (WATER COMPANY) Location: Preston Old Road Cso Preston Old Road, Fenniscliffe, Blackburn, Lancashire, Bb2 2tr</p> <p>Authority: Environment Agency, North West Region Catchment Area: Darwen Reference: 01bbn0044 Permit Version: 3 Effective Date: 26th March 2010 Issued Date: 26th March 2010 Revocation Date: 31st January 2013 Discharge Type: Public Sewage: Storm Sewage Overflow Discharge: Freshwater Stream/River Environment: Receiving Water: River Blakewater Status: Modified (Water Resources Act 1991, Schedule 10 as amended by Environment Act 1995) Positional Accuracy: Located by supplier to within 10m</p>	A17SW (NW)	936	2	366242 427012
10	<p>Discharge Consents</p> <p>Operator: United Utilities Water Limited Property Type: STORM TANK/CSO ON SEWERAGE NETWORK (WATER COMPANY) Location: Preston Old Road Cso Preston Old Road, Fenniscliffe, Blackburn, Lancashire, Bb2 2tr</p> <p>Authority: Environment Agency, North West Region Catchment Area: Darwen Reference: 01bbn0044 Permit Version: 4 Effective Date: 1st February 2013 Issued Date: 26th March 2010 Revocation Date: Not Supplied Discharge Type: Public Sewage: Storm Sewage Overflow Discharge: Freshwater Stream/River Environment: Receiving Water: River Blakewater Status: Modified (Water Resources Act 1991, Schedule 10 as amended by Environment Act 1995) Positional Accuracy: Located by supplier to within 10m</p>	A17SW (NW)	936	2	366242 427012
10	<p>Discharge Consents</p> <p>Operator: United Utilities Water Limited Property Type: PUMPING STATION ON SEWERAGE NETWORK (WATER COMPANY) Location: Witton Sso No 56, Blackburn, Lancashire</p> <p>Authority: Environment Agency, North West Region Catchment Area: Not Given Reference: 011a0024 Permit Version: 1 Effective Date: 11th April 1960 Issued Date: Not Supplied Revocation Date: 11th April 1960 Discharge Type: Storm /emergency overflow Discharge: Freshwater Stream/River Environment: Receiving Water: River Blakewater Status: Authorisation revokedRevoked Positional Accuracy: Located by supplier to within 100m</p>	A17SW (NW)	936	2	366240 427010

Map ID	Details	Quadrant Reference (Compass Direction)	Estimated Distance From Site	Contact	NGR
11	<p>Local Authority Pollution Prevention and Controls</p> <p>Name: Promat Uk Ltd Location: Victoria Works, Bonsall Street, BLACKBURN, Lancashire, BB2 4DD Authority: Blackburn with Darwen Borough Council, Environmental Health Department Permit Reference: Bb10 Dated: 1st October 1992 Process Type: Local Authority Pollution Prevention and Control Description: PG3/7 Exfoliation of vermiculite and expansion of perlite Status: Permitted Positional Accuracy: Automatically positioned to the address</p>	A12NE (W)	334	3	366618 426476
11	<p>Local Authority Pollution Prevention and Controls</p> <p>Name: Promat Uk Ltd Location: Bonsall Street, Blackburn, Bb2 4dd Authority: Blackburn with Darwen Borough Council, Environmental Health Department Permit Reference: BB116 Dated: 1st September 2008 Process Type: Local Authority Pollution Prevention and Control Description: PG3/1 Blending, packing, loading and use of bulk cement Status: Permitted Positional Accuracy: Located by supplier to within 10m</p>	A12NE (W)	372	3	366580 426480
12	<p>Local Authority Pollution Prevention and Controls</p> <p>Name: Livesey Branch Service Station Location: Livesey Branch Road, BLACKBURN, Lancashire, BB2 Authority: Blackburn with Darwen Borough Council, Environmental Health Department Permit Reference: Bb100 Dated: Not Supplied Process Type: Local Authority Air Pollution Control Description: PG1/14 Petrol filling station Status: Authorisation revoked Positional Accuracy: Manually positioned to the address or location</p>	A8NW (S)	499	3	366904 425833
13	<p>Local Authority Pollution Prevention and Controls</p> <p>Name: Thorsman & Co (Uk) Ltd Location: Stancliffe Street, BLACKBURN, Lancashire, BB2 2QU Authority: Blackburn with Darwen Borough Council, Environmental Health Department Permit Reference: BB48 Dated: Not Supplied Process Type: Local Authority Air Pollution Control Description: PG6/4 Processes for the manufacture of particleboard and fibreboard Status: Authorisation revoked Positional Accuracy: Automatically positioned to the address</p>	A18SE (N)	598	3	367085 426976
13	<p>Local Authority Pollution Prevention and Controls</p> <p>Name: Thorsman and Co Ltd Location: Stancliffe Street, BLACKBURN, BB3 Authority: Blackburn with Darwen Borough Council, Environmental Health Department Permit Reference: BB85 Dated: Not Supplied Process Type: Local Authority Air Pollution Control Description: PG6/23 Coating of metal and plastic Status: Authorised Positional Accuracy: Automatically positioned to the address</p>	A18SE (N)	603	3	367085 426981
14	<p>Local Authority Pollution Prevention and Controls</p> <p>Name: Lock Mill Service Station Location: Bolton Road, BLACKBURN, BB2 4HL Authority: Blackburn with Darwen Borough Council, Environmental Health Department Permit Reference: BB73 Dated: 31st December 1997 Process Type: Local Authority Pollution Prevention and Control Description: PG1/14 Petrol filling station Status: Permitted Positional Accuracy: Automatically positioned to the address</p>	A14NE (E)	704	3	367694 426470
15	<p>Local Authority Pollution Prevention and Controls</p> <p>Name: Abbots Car Repairs Location: Hollin Bridge Street, BLACKBURN, Lancashire, BB2 4BA Authority: Blackburn with Darwen Borough Council, Environmental Health Department Permit Reference: BB44 Dated: 1st November 1993 Process Type: Local Authority Pollution Prevention and Control Description: PG6/34 Respraying of road vehicles Status: Permitted Positional Accuracy: Automatically positioned to the address</p>	A14NE (E)	762	3	367718 426615

Map ID	Details	Quadrant Reference (Compass Direction)	Estimated Distance From Site	Contact	NGR
16	<p>Local Authority Pollution Prevention and Controls</p> <p>Name: Scapa Scandia Ltd Location: Cartmel Road, BLACKBURN, Lancashire, BB2 2SZ Authority: Blackburn with Darwen Borough Council, Environmental Health Department Permit Reference: BB51 Dated: Not Supplied Process Type: Local Authority Air Pollution Control Description: PG6/8 Textile and fabric coating of finishing processes Status: Authorisation revokedRevoked Positional Accuracy: Automatically positioned to the address</p>	A17NE (NW)	860	3	366418 427073
17	<p>Local Authority Pollution Prevention and Controls</p> <p>Name: Courtaulds Electrical (Blackburn) Ltd Location: Lower Hollin Bank Street, BLACKBURN, Lancashire, BB2 4AD Authority: Blackburn with Darwen Borough Council, Environmental Health Department Permit Reference: BB36 Dated: Not Supplied Process Type: Local Authority Air Pollution Control Description: PG6/32 Adhesive coating Status: Authorisation revokedRevoked Positional Accuracy: Manually positioned to the road within the address or location</p>	A19SE (NE)	942	3	367745 426941
17	<p>Local Authority Pollution Prevention and Controls</p> <p>Name: Kensulat Plc Location: Lower Hollin Bank Street, BLACKBURN, Lancashire, BB2 4UB Authority: Blackburn with Darwen Borough Council, Environmental Health Department Permit Reference: Bb55 Dated: Not Supplied Process Type: Local Authority Air Pollution Control Description: PG6/32 Adhesive coating Status: Authorisation revokedRevoked Positional Accuracy: Automatically positioned to the address</p>	A19SE (NE)	971	3	367780 426942
17	<p>Local Authority Pollution Prevention and Controls</p> <p>Name: Kensulat Plc Location: Lower Hollin Bank Street, BLACKBURN, Lancashire, BB2 4UB Authority: Blackburn with Darwen Borough Council, Environmental Health Department Permit Reference: BB86 Dated: Not Supplied Process Type: Local Authority Air Pollution Control Description: PG6/32 Adhesive coating Status: Authorisation revokedRevoked Positional Accuracy: Automatically positioned to the address</p>	A19SE (NE)	971	3	367780 426942
18	<p>Local Authority Pollution Prevention and Controls</p> <p>Name: Minimix Concrete Location: Fletcher Street, BLACKBURN, Lancashire, BB2 4AQ Authority: Blackburn with Darwen Borough Council, Environmental Health Department Permit Reference: BB17 Dated: Not Supplied Process Type: Local Authority Air Pollution Control Description: PG3/1Blending, packing, loading and use of bulk cement Status: Authorisation revokedRevoked Positional Accuracy: Manually positioned to the road within the address or location</p>	A19NE (NE)	998	3	367722 427055
	Nearest Surface Water Feature	A13SW (SW)	61	-	366888 426301
19	<p>Pollution Incidents to Controlled Waters</p> <p>Property Type: Not Given Location: Lancashire Authority: Environment Agency, North West Region Pollutant: Not Given Note: Leeds and Liverpool Canal Incident Date: 20th August 1991 Incident Reference: 91320177 Catchment Area: Leeds Liverpool Canal - North Receiving Water: Not Given Cause of Incident: Not Given Incident Severity: Category 3 - Minor Incident Positional Accuracy: Located by supplier to within 100m</p>	A13SE (SE)	34	2	367000 426295

Map ID	Details	Quadrant Reference (Compass Direction)	Estimated Distance From Site	Contact	NGR
20	<p>Pollution Incidents to Controlled Waters</p> <p>Property Type: Not Given Location: Lancashire Authority: Environment Agency, North West Region Pollutant: Unknown Note: Leeds and Liverpool Canal Incident Date: 4th December 1995 Incident Reference: 95430290 Catchment Area: Leeds Liverpool Canal - North Receiving Water: Not Given Cause of Incident: Other Incident/Unknown Incident Severity: Category 3 - Minor Incident Positional Accuracy: Located by supplier to within 100m</p>	A13NW (NW)	43	2	366900 426400
21	<p>Pollution Incidents to Controlled Waters</p> <p>Property Type: Other Premises Location: Liverpool / Leeds Canal, Moorgate St Authority: Environment Agency, North West Region Pollutant: Not Given Note: Not Supplied Incident Date: 3rd March 1999 Incident Reference: 1893 Catchment Area: Leeds Liverpool Canal - North Receiving Water: Not Given Cause of Incident: Other Cause Incident Severity: Category 3 - Minor Incident Positional Accuracy: Approximate location provided by supplier</p>	A13SE (E)	213	2	367200 426300
22	<p>Pollution Incidents to Controlled Waters</p> <p>Property Type: Not Given Location: Lancashire Authority: Environment Agency, North West Region Pollutant: Oils - Diesel (Including Agricultural) Note: Leeds and Liverpool Canal; Oil Incident Date: 13th August 1996 Incident Reference: 96430135 Catchment Area: Leeds Liverpool Canal - North Receiving Water: Not Given Cause of Incident: Not Given Incident Severity: Category 3 - Minor Incident Positional Accuracy: Located by supplier to within 100m</p>	A12NE (W)	332	2	366600 426400
23	<p>Pollution Incidents to Controlled Waters</p> <p>Property Type: Not Given Location: Lancashire Authority: Environment Agency, North West Region Pollutant: Oils - Diesel (Including Agricultural) Note: Leeds and Liverpool Canal; Diesel Oil Incident Date: 15th February 1996 Incident Reference: 96430020 Catchment Area: Leeds Liverpool Canal - North Receiving Water: Not Given Cause of Incident: Other Incident/Unknown Incident Severity: Category 3 - Minor Incident Positional Accuracy: Located by supplier to within 100m</p>	A12NE (W)	359	2	366600 426500
24	<p>Pollution Incidents to Controlled Waters</p> <p>Property Type: Not Given Location: Lancashire Authority: Environment Agency, North West Region Pollutant: Oils - Petrol Note: Tributary Darwen; Petrol And Solvent Incident Date: 2nd December 1996 Incident Reference: 96430207 Catchment Area: Darwen Receiving Water: Not Given Cause of Incident: Not Given Incident Severity: Category 3 - Minor Incident Positional Accuracy: Located by supplier to within 100m</p>	A8NW (S)	462	2	366800 425900
25	<p>Pollution Incidents to Controlled Waters</p> <p>Property Type: Industrial: Other Location: River Darwen Adjacent To , Scapa Scandia Site , BLACKBURN Authority: Environment Agency, North West Region Pollutant: Chemicals - Unknown Note: River Darwen; Chemical Incident Date: 28th October 1997 Incident Reference: 97430168 Catchment Area: Darwen Receiving Water: Freshwater Stream/River Cause of Incident: Unknown Incident Severity: Category 3 - Minor Incident Positional Accuracy: Located by supplier to within 100m</p>	A18SW (NW)	475	2	366700 426800

Map ID	Details	Quadrant Reference (Compass Direction)	Estimated Distance From Site	Contact	NGR
26	<p>Pollution Incidents to Controlled Waters</p> <p>Property Type: Road Location: Livesey Branch Road, Blackburn Road Authority: Environment Agency, North West Region Pollutant: Oils - Diesel (Including Agricultural) Note: Tributary River Darwen; Diesel Oil Incident Date: 1st October 1997 Incident Reference: 97430154 Catchment Area: Darwen Receiving Water: Freshwater Stream/River Cause of Incident: Road Traffic Accident Incident Severity: Category 3 - Minor Incident Positional Accuracy: Located by supplier to within 100m</p>	A8NE (SE)	477	2	367200 425900
27	<p>Pollution Incidents to Controlled Waters</p> <p>Property Type: Not Given Location: River Darwen , Holland Weir Authority: Environment Agency, North West Region Pollutant: Miscellaneous - Unknown Note: River Darwen; Smell Incident Date: 2nd October 1997 Incident Reference: 97430148 Catchment Area: Darwen Receiving Water: Freshwater Stream/River Cause of Incident: Unknown Incident Severity: Category 3 - Minor Incident Positional Accuracy: Located by supplier to within 100m</p>	A19SW (NE)	522	2	367400 426700
28	<p>Pollution Incidents to Controlled Waters</p> <p>Property Type: Not Given Location: Lancashire Authority: Environment Agency, North West Region Pollutant: Oils - Petrol Note: Tributary Darwen; Petroleum Solvent Incident Date: 3rd March 1996 Incident Reference: 96430028 Catchment Area: Darwen Receiving Water: Not Given Cause of Incident: Not Given Incident Severity: Category 3 - Minor Incident Positional Accuracy: Located by supplier to within 100m</p>	A8NE (S)	526	2	367000 425800
29	<p>Pollution Incidents to Controlled Waters</p> <p>Property Type: Domestic/Residential Location: Mill Hill Street, Mill Hill, BLACKBURN Authority: Environment Agency, North West Region Pollutant: Rubbish Note: River Darwen; Rubbish Litter Incident Date: 20th March 1997 Incident Reference: 97430058 Catchment Area: Darwen Receiving Water: Freshwater Stream/River Cause of Incident: Unknown Incident Severity: Category 3 - Minor Incident Positional Accuracy: Located by supplier to within 100m</p>	A18SW (N)	528	2	366800 426900
30	<p>Pollution Incidents to Controlled Waters</p> <p>Property Type: Not Given Location: Harwood Homes On River Darwen Authority: Environment Agency, North West Region Pollutant: Sewage - Wrong Connection Note: Not Supplied Incident Date: 24th June 1998 Incident Reference: CE980576 Catchment Area: Darwen Receiving Water: Freshwater Stream/River Cause of Incident: Not Given Incident Severity: Category 3 - Minor Incident Positional Accuracy: Located by supplier to within 100m</p>	A12NE (W)	530	2	366400 426395
30	<p>Pollution Incidents to Controlled Waters</p> <p>Property Type: Demolition Location: Leeds & Liverpool Canal At , Brother Street Authority: Environment Agency, North West Region Pollutant: Oils - Diesel (Including Agricultural) Note: Diesel; Darwen; Diesel Oil Incident Date: 7th October 1997 Incident Reference: 97430158 Catchment Area: Darwen Receiving Water: Canal Cause of Incident: Vandalism Incident Severity: Category 3 - Minor Incident Positional Accuracy: Located by supplier to within 100m</p>	A12NE (W)	531	2	366400 426400

Map ID	Details	Quadrant Reference (Compass Direction)	Estimated Distance From Site	Contact	NGR
31	<p>Pollution Incidents to Controlled Waters</p> <p>Property Type: Not Given Location: Location Description Not Available Authority: Environment Agency, North West Region Pollutant: Oils - Diesel (Including Agricultural) Note: River Darwen Incident Date: 3rd August 1994 Incident Reference: 94430159 Catchment Area: Darwen Receiving Water: Not Given Cause of Incident: Other Incident/Unknown Incident Severity: Category 3 - Minor Incident Positional Accuracy: Located by supplier to within 100m</p>	A17SE (NW)	533	2	366600 426800
32	<p>Pollution Incidents to Controlled Waters</p> <p>Property Type: Not Given Location: Location Description Not Available Authority: Environment Agency, North West Region Pollutant: Chemicals - Other Organic Note: River Darwen Incident Date: 9th June 1994 Incident Reference: 94430137 Catchment Area: Darwen Receiving Water: Not Given Cause of Incident: Wrong Connection Incident Severity: Category 2 - Significant Incident Positional Accuracy: Located by supplier to within 100m</p>	A17SE (NW)	539	2	366500 426700
33	<p>Pollution Incidents to Controlled Waters</p> <p>Property Type: Not Given Location: Lancashire Authority: Environment Agency, North West Region Pollutant: Not Given Note: Not Supplied Incident Date: 25th August 1993 Incident Reference: 93320243 Catchment Area: Darwen Receiving Water: Not Given Cause of Incident: Not Given Incident Severity: Category 3 - Minor Incident Positional Accuracy: Located by supplier to within 100m</p>	A8NW (S)	557	2	366800 425800
34	<p>Pollution Incidents to Controlled Waters</p> <p>Property Type: Textile industry Location: Witton Park, BLACKBURN Authority: Environment Agency, North West Region Pollutant: Oils - Other Oil Note: Oil In R Darwen; River Darwen; Oil Incident Date: 5th November 1997 Incident Reference: 97430169 Catchment Area: Darwen Receiving Water: Freshwater Stream/River Cause of Incident: Leaking Tank Incident Severity: Category 2 - Significant Incident Positional Accuracy: Located by supplier to within 100m</p>	A17SE (NW)	602	2	366500 426800
35	<p>Pollution Incidents to Controlled Waters</p> <p>Property Type: Water Company Sewage: Sewage Treatment Works Location: Location Description Not Available Authority: Environment Agency, North West Region Pollutant: Sewage - Treated Effluent Note: River Darwen Incident Date: 11th February 1993 Incident Reference: 93320043 Catchment Area: Darwen Receiving Water: Not Given Cause of Incident: Unknown Incident Severity: Category 2 - Significant Incident Positional Accuracy: Located by supplier to within 100m</p>	A14NW (E)	604	2	367600 426400
36	<p>Pollution Incidents to Controlled Waters</p> <p>Property Type: Manufacturing: Textile Manufacture Location: River Darwen, Witton Park, Near Preston Old Road, Lancashire Authority: Environment Agency, North West Region Pollutant: Other Note: Not Supplied Incident Date: 26th October 1999 Incident Reference: 33535 Catchment Area: Darwen Receiving Water: River Stretch (Freshwater) Cause of Incident: Plant / Machinery Failure : Pump / Machine Failure / Breakdown Incident Severity: Category 3 - Minor Incident Positional Accuracy: Located by supplier to within 100m</p>	A17SE (NW)	613	2	366600 426900

Map ID	Details	Quadrant Reference (Compass Direction)	Estimated Distance From Site	Contact	NGR
37	Pollution Incidents to Controlled Waters Property Type: Not Given Location: Lancashire Authority: Environment Agency, North West Region Pollutant: Rubble/Litter Or Solids Note: River Darwen; Rubbish Incident Date: 22nd April 1996 Incident Reference: 96430046 Catchment Area: Darwen Receiving Water: Not Given Cause of Incident: Not Given Incident Severity: Category 3 - Minor Incident Positional Accuracy: Located by supplier to within 100m	A14NW (E)	616	2	367600 426495
37	Pollution Incidents to Controlled Waters Property Type: Not Given Location: Location Description Not Available Authority: Environment Agency, North West Region Pollutant: Miscellaneous - Unknown Note: River Darwen Incident Date: 10th September 1993 Incident Reference: 93320261 Catchment Area: Darwen Receiving Water: Not Given Cause of Incident: Unknown Incident Severity: Category 2 - Significant Incident Positional Accuracy: Located by supplier to within 100m	A14NW (E)	617	2	367600 426500
38	Pollution Incidents to Controlled Waters Property Type: Not Given Location: Lancashire Authority: Environment Agency, North West Region Pollutant: Miscellaneous - Inert Suspended Solids Note: River Darwen; Sand Incident Date: 14th November 1996 Incident Reference: 96430197 Catchment Area: Darwen Receiving Water: Not Given Cause of Incident: Not Given Incident Severity: Category 3 - Minor Incident Positional Accuracy: Located by supplier to within 100m	A18SE (N)	657	2	367200 427000
39	Pollution Incidents to Controlled Waters Property Type: Not Given Location: Lancashire Authority: Environment Agency, North West Region Pollutant: Rubble/Litter Or Solids Note: River Darwen; Solid Refuse Incident Date: 26th November 1996 Incident Reference: 96430204 Catchment Area: Darwen Receiving Water: Not Given Cause of Incident: Not Given Incident Severity: Category 3 - Minor Incident Positional Accuracy: Located by supplier to within 100m	A17SE (NW)	699	2	366600 427000
40	Pollution Incidents to Controlled Waters Property Type: Not Given Location: Location Description Not Available Authority: Environment Agency, North West Region Pollutant: Miscellaneous - Inert Suspended Solids Note: River Blakewater Incident Date: 18th August 1995 Incident Reference: 95430210 Catchment Area: Darwen Receiving Water: Not Given Cause of Incident: Deliberate Disposal To Drain Incident Severity: Category 2 - Significant Incident Positional Accuracy: Located by supplier to within 100m	A17SE (NW)	753	2	366500 427000
41	Pollution Incidents to Controlled Waters Property Type: Connection To Surface Drains Location: Location Description Not Available Authority: Environment Agency, North West Region Pollutant: Oils - Waste Oil Note: River Blakewater Incident Date: 18th April 1995 Incident Reference: 95430082 Catchment Area: Darwen Receiving Water: Not Given Cause of Incident: Wrong Connection Incident Severity: Category 3 - Minor Incident Positional Accuracy: Located by supplier to within 100m	A18NE (N)	809	2	367000 427200

Map ID	Details	Quadrant Reference (Compass Direction)	Estimated Distance From Site	Contact	NGR
42	<p>Pollution Incidents to Controlled Waters</p> <p>Property Type: Private Sewage (Non-PLC): Sewerage Systems Location: Lancashire Authority: Environment Agency, North West Region Pollutant: Crude Sewage Note: River Darwen; Green Dye Incident Date: 6th August 1996 Incident Reference: 96430142 Catchment Area: Darwen Receiving Water: Not Given Cause of Incident: Not Given Incident Severity: Category 2 - Significant Incident Positional Accuracy: Located by supplier to within 100m</p>	A17SE (NW)	812	2	366305 426895
42	<p>Pollution Incidents to Controlled Waters</p> <p>Property Type: Water Company Sewage: Sewage Treatment Works Location: Location Description Not Available Authority: Environment Agency, North West Region Pollutant: Sewage Sludge Note: River Darwen Incident Date: 9th February 1993 Incident Reference: 93320036 Catchment Area: Darwen Receiving Water: Not Given Cause of Incident: Unknown Incident Severity: Category 2 - Significant Incident Positional Accuracy: Located by supplier to within 100m</p>	A17SE (NW)	816	2	366300 426895
42	<p>Pollution Incidents to Controlled Waters</p> <p>Property Type: Connection To Surface Drains Location: Location Description Not Available Authority: Environment Agency, North West Region Pollutant: Chemicals - Detergents/Surfactant Note: River Darwen Incident Date: 5th May 1992 Incident Reference: 92320132 Catchment Area: Darwen Receiving Water: Not Given Cause of Incident: Unknown Incident Severity: Category 2 - Significant Incident Positional Accuracy: Located by supplier to within 100m</p>	A17SE (NW)	819	2	366300 426900
43	<p>Pollution Incidents to Controlled Waters</p> <p>Property Type: Not Given Location: Location Description Not Available Authority: Environment Agency, North West Region Pollutant: Light Oil Note: River Blakewater Incident Date: 14th January 1991 Incident Reference: 91320008 Catchment Area: Darwen Receiving Water: Not Given Cause of Incident: Unknown Incident Severity: Category 3 - Minor Incident Positional Accuracy: Located by supplier to within 100m</p>	A17SE (NW)	878	2	366305 426995
43	<p>Pollution Incidents to Controlled Waters</p> <p>Property Type: Not Given Location: Location Description Not Available Authority: Environment Agency, North West Region Pollutant: Industrial Effluent Note: Tributary Blakewater Incident Date: 14th July 1993 Incident Reference: 93320206 Catchment Area: Darwen Receiving Water: Not Given Cause of Incident: Unknown Incident Severity: Category 2 - Significant Incident Positional Accuracy: Located by supplier to within 100m</p>	A17SE (NW)	881	2	366305 427000
43	<p>Pollution Incidents to Controlled Waters</p> <p>Property Type: Not Given Location: Location Description Not Available Authority: Environment Agency, North West Region Pollutant: Miscellaneous - Unknown Note: Blakewater Incident Date: 10th August 1993 Incident Reference: 93320228 Catchment Area: Darwen Receiving Water: Not Given Cause of Incident: Unknown Incident Severity: Category 2 - Significant Incident Positional Accuracy: Located by supplier to within 100m</p>	A17SE (NW)	882	2	366300 426995

Map ID	Details	Quadrant Reference (Compass Direction)	Estimated Distance From Site	Contact	NGR
44	<p>Pollution Incidents to Controlled Waters</p> <p>Property Type: Not Given Location: Location Description Not Available Authority: Environment Agency, North West Region Pollutant: Rubble/Litter Or Solids Note: River Darwen Incident Date: 11th April 1995 Incident Reference: 95430120 Catchment Area: Darwen Receiving Water: Not Given Cause of Incident: Vandalism Incident Severity: Category 3 - Minor Incident Positional Accuracy: Located by supplier to within 100m</p>	A9NE (SE)	879	2	367800 426000
45	<p>Pollution Incidents to Controlled Waters</p> <p>Property Type: Not Given Location: Lancashire Authority: Environment Agency, North West Region Pollutant: Unknown Note: None Affected; None Pollution Found Incident Date: 20th June 1996 Incident Reference: 96430106 Catchment Area: Darwen Receiving Water: Not Given Cause of Incident: Other Incident/Unknown Incident Severity: Category 3 - Minor Incident Positional Accuracy: Located by supplier to within 100m</p>	A17NE (NW)	893	2	366400 427100
46	<p>Pollution Incidents to Controlled Waters</p> <p>Property Type: Not Given Location: Location Description Not Available Authority: Environment Agency, North West Region Pollutant: Chemicals - Unknown Note: Irish Sea; Hydrocarbon Cocktail Incident Date: 4th January 1994 Incident Reference: 94220001 Catchment Area: Irish Sea Coastal Receiving Water: Not Given Cause of Incident: Other Incident/Unknown Incident Severity: Category 2 - Significant Incident Positional Accuracy: Located by supplier to within 100m</p>	A9SW (SE)	952	2	367600 425600
47	<p>Pollution Incidents to Controlled Waters</p> <p>Property Type: Not Given Location: Location Description Not Available Authority: Environment Agency, North West Region Pollutant: Miscellaneous - Inert Suspended Solids Note: River Darwen/Waterside Incident Date: 7th September 1995 Incident Reference: 95430225 Catchment Area: Darwen Receiving Water: Not Given Cause of Incident: Land Runoff Incident Severity: Category 2 - Significant Incident Positional Accuracy: Located by supplier to within 100m</p>	A17SW (NW)	953	2	366205 426995
47	<p>Pollution Incidents to Controlled Waters</p> <p>Property Type: Not Given Location: Location Description Not Available Authority: Environment Agency, North West Region Pollutant: Miscellaneous - Inert Suspended Solids Note: River Darwen Incident Date: 18th October 1995 Incident Reference: 95430259 Catchment Area: Darwen Receiving Water: Not Given Cause of Incident: Land Runoff Incident Severity: Category 3 - Minor Incident Positional Accuracy: Located by supplier to within 100m</p>	A17SW (NW)	956	2	366205 427000
47	<p>Pollution Incidents to Controlled Waters</p> <p>Property Type: Private Sewage (Non-PLC): Sewerage Systems Location: Location Description Not Available Authority: Environment Agency, North West Region Pollutant: Crude Sewage Note: River Blakewater Incident Date: 10th May 1995 Incident Reference: 95430122 Catchment Area: Darwen Receiving Water: Not Given Cause of Incident: Other Incident/Unknown Incident Severity: Category 3 - Minor Incident Positional Accuracy: Located by supplier to within 100m</p>	A17SW (NW)	957	2	366200 426995

Map ID	Details	Quadrant Reference (Compass Direction)	Estimated Distance From Site	Contact	NGR
47	<p>Pollution Incidents to Controlled Waters</p> <p>Property Type: Not Given Location: Lancashire Authority: Environment Agency, North West Region Pollutant: Miscellaneous - Inert Suspended Solids Note: Blakewater; Silt Incident Date: 17th December 1996 Incident Reference: 96430220 Catchment Area: Darwen Receiving Water: Not Given Cause of Incident: Not Given Incident Severity: Category 2 - Significant Incident Positional Accuracy: Located by supplier to within 100m</p>	A17SW (NW)	959	2	366205 427005
47	<p>Pollution Incidents to Controlled Waters</p> <p>Property Type: Not Given Location: Location Description Not Available Authority: Environment Agency, North West Region Pollutant: Miscellaneous - Inert Suspended Solids Note: River Blakewater Incident Date: 6th June 1991 Incident Reference: 91320116 Catchment Area: Darwen Receiving Water: Not Given Cause of Incident: Unknown Incident Severity: Category 3 - Minor Incident Positional Accuracy: Located by supplier to within 100m</p>	A17SW (NW)	960	2	366200 427000
47	<p>Pollution Incidents to Controlled Waters</p> <p>Property Type: Private Sewage (Non-PLC): Sewerage Systems Location: Lancashire Authority: Environment Agency, North West Region Pollutant: Miscellaneous - Colour Note: River Darwen; Drain Tracing Dye Incident Date: 18th September 1996 Incident Reference: 96430178 Catchment Area: Darwen Receiving Water: Not Given Cause of Incident: Sewer Maintenance Incident Severity: Category 3 - Minor Incident Positional Accuracy: Located by supplier to within 100m</p>	A17SW (NW)	963	2	366200 427005
47	<p>Pollution Incidents to Controlled Waters</p> <p>Property Type: No Premises Identified Location: River Blakewater, WITTON PARK Authority: Environment Agency, North West Region Pollutant: Inert : Clays Note: Not Supplied Incident Date: 18th January 1999 Incident Reference: 1922 Catchment Area: River Blakewater Receiving Water: River Stretch (Freshwater) Cause of Incident: Other Cause Incident Severity: Category 3 - Minor Incident Positional Accuracy: Located by supplier to within 100m</p>	A17SW (NW)	964	2	366195 427000
47	<p>Pollution Incidents to Controlled Waters</p> <p>Property Type: Water Company Sewage: Combined Sewer Overflow Location: River Blakewater, WITTON PARK Authority: Environment Agency, North West Region Pollutant: Sewage - Storm Overflow Note: Not Supplied Incident Date: 19th March 1998 Incident Reference: CE980207 Catchment Area: Darwen Receiving Water: Freshwater Stream/River Cause of Incident: Blocked Sewer Incident Severity: Category 3 - Minor Incident Positional Accuracy: Located by supplier to within 100m</p>	A17SW (NW)	967	2	366195 427005
48	<p>Pollution Incidents to Controlled Waters</p> <p>Property Type: Not Given Location: Location Description Not Available Authority: Environment Agency, North West Region Pollutant: Oils - Diesel (Including Agricultural) Note: River Blakewater Incident Date: 21st September 1992 Incident Reference: 92320286 Catchment Area: Ribble - Non-Tidal Receiving Water: Not Given Cause of Incident: Unknown Incident Severity: Category 2 - Significant Incident Positional Accuracy: Located by supplier to within 100m</p>	A17NE (NW)	957	2	366300 427100

Map ID	Details	Quadrant Reference (Compass Direction)	Estimated Distance From Site	Contact	NGR
49	<p>Pollution Incidents to Controlled Waters</p> <p>Property Type: Not Given Location: River Darwen , BLACKBURN Authority: Environment Agency, North West Region Pollutant: Miscellaneous - Foam Note: Darwen; Foam Incident Date: 19th August 1997 Incident Reference: 97430145 Catchment Area: Darwen Receiving Water: Freshwater Stream/River Cause of Incident: Unknown Incident Severity: Category 3 - Minor Incident Positional Accuracy: Located by supplier to within 100m</p>	A9NE (SE)	971	2	367800 425800
50	<p>Registered Radioactive Substances</p> <p>Name: Blackburn Hyndburn And Ribble Valley Hc NHS Trust Location: Blackburn Royal Infirmary, Bolton Road, BLACKBURN, Lancashire, BB2 3LR Authority: Environment Agency, North West Region Permit Reference: AP8250 Dated: 13th March 1995 Process Type: Registration under S7 RSA for the keeping and use of Radioactive materials (was RSA60 S1) Description: Registration under the Act of an open source which is also the subject of an authorisation Status: Authorisation superseded by a substantial or non substantial variationSuperseded Positional Accuracy: Unknown</p>	A14NE (E)	913	2	367855 426680
50	<p>Registered Radioactive Substances</p> <p>Name: East Lancashire Hospitals Nhs Trust Location: Infirmary Road, Blackburn, Lancashire, BB2 3LR Authority: Environment Agency, North West Region Permit Reference: Bu5054 Dated: 11th December 2003 Process Type: Authorisation under S13 RSA for the disposal of Radioactive waste (was RSA60 S7) Description: Authorisation under RSA Status: Authorisation either revoked or cancelledCancelled Positional Accuracy: Automatically positioned to the address</p>	A14NE (E)	916	2	367860 426675
50	<p>Registered Radioactive Substances</p> <p>Name: East Lancashire Hospitals Nhs Trust Location: Blackburn Royal Infirmary, Bolton Road, Blackburn, Lancashire, Bb2 3lr Authority: Environment Agency, North West Region Permit Reference: Bu5089 Dated: 8th December 2003 Process Type: Registration under S7 RSA for the keeping and use of Radioactive materials (was RSA60 S1) Description: Registration under the Act of an open source which is also the subject of an authorisation Status: Authorisation either revoked or cancelledCancelled Positional Accuracy: Manually positioned to the address or location</p>	A14NE (E)	916	2	367860 426675
50	<p>Registered Radioactive Substances</p> <p>Name: Blackburn Hyndburn And Ribble Valley Hc Nhs Trust Location: Infirmary Road, Blackburn, Lancashire, BB2 3LR Authority: Environment Agency, North West Region Permit Reference: Bm5496 Dated: 25th January 2002 Process Type: Registration under S7 RSA for the keeping and use of Radioactive materials (was RSA60 S1) Description: Minor variation to a registration under the Act of an open source which is also the subject of an authorisation Status: Authorisation either revoked or cancelledCancelled Positional Accuracy: Automatically positioned to the address</p>	A14NE (E)	916	2	367860 426675
50	<p>Registered Radioactive Substances</p> <p>Name: Blackburn Hyndburn And Ribble Valley Hc Nhs Trust Location: Infirmary Road, Blackburn, Lancashire, BB2 3LR Authority: Environment Agency, North West Region Permit Reference: Bm5470 Dated: 25th January 2002 Process Type: Authorisation under S13 RSA for the disposal of Radioactive waste (was RSA60 S7) Description: Minor variation to authorisation under RSA Status: Authorisation either revoked or cancelledCancelled Positional Accuracy: Automatically positioned to the address</p>	A14NE (E)	916	2	367860 426675

Map ID	Details	Quadrant Reference (Compass Direction)	Estimated Distance From Site	Contact	NGR
50	<p>Registered Radioactive Substances</p> <p>Name: Blackburn Hyndburn And Ribble Valley Hc Nhs Trust Location: Blackburn Royal Infirmary, Bolton Road, BLACKBURN, Lancashire, BB2 3LR Authority: Environment Agency, North West Region Permit Reference: AB9640 Dated: 31st March 1991 Process Type: Authorisation under S13 RSA for the disposal of Radioactive waste (was RSA60 S7) Description: Authorisation under RSA Status: Authorisation superseded by a substantial or non substantial variationSuperseded Positional Accuracy: Automatically positioned to the address</p>	A14NE (E)	916	2	367860 426675
50	<p>Registered Radioactive Substances</p> <p>Name: Blackburn Hyndburn And Ribble Valley Hc Nhs Trust Location: Infirmary Road, BLACKBURN, Lancashire, BB2 3LR Authority: Environment Agency, North West Region Permit Reference: AB6900 Dated: 22nd September 1992 Process Type: Not Supplied Description: Minor variation to authorisation under RSA Status: Authorisation superseded by a substantial or non substantial variationSuperseded Positional Accuracy: Unknown</p>	A14NE (E)	918	2	367860 426680
50	<p>Registered Radioactive Substances</p> <p>Name: Blackburn Hyndburn And Ribble Valley Hc Nhs Trust Location: Infirmary Road, BLACKBURN, Lancashire, BB2 3LR Authority: Environment Agency, North West Region Permit Reference: AK0669 Dated: 31st March 1991 Process Type: Authorisation under S13 RSA for the disposal of Radioactive waste (was RSA60 S7) Description: Authorisation under RSA Status: Authorisation either revoked or cancelledCancelled Positional Accuracy: Unknown</p>	A14NE (E)	919	2	367865 426670
50	<p>Registered Radioactive Substances</p> <p>Name: Blackburn Hyndburn And Ribble Valley Hc Nhs Trust Location: Infirmary Road, BLACKBURN, Lancashire, BB2 3LR Authority: Environment Agency, North West Region Permit Reference: AG7164 Dated: 28th October 1992 Process Type: Authorisation under S13 RSA for the disposal of Radioactive waste (was RSA60 S7) Description: Minor variation to authorisation under RSA Status: Authorisation superseded by a substantial or non substantial variationSuperseded Positional Accuracy: Unknown</p>	A14NE (E)	921	2	367865 426675
	<p>River Quality</p> <p>Name: Leeds/Liverpool Canal GQA Grade: River Quality C Reach: Johnsons Hillock To Rishton Estimated Distance (km): 27.4 Flow Rate: Flow greater than 80 cumecs Flow Type: Canal Year: 2000</p>	A13SW (S)	101	2	366920 426241
	<p>River Quality</p> <p>Name: Darwen GQA Grade: River Quality D Reach: Darwen Stw Storm Tanks To Roddlesworth Estimated Distance (km): 8.5 Flow Rate: Flow less than 2.5 cumecs Flow Type: River Year: 2000</p>	A14NW (NE)	484	2	367357 426693
	<p>River Quality</p> <p>Name: Blakewater GQA Grade: River Quality D Reach: Qsl At Whitebirk le To Darwen Estimated Distance (km): 5.8 Flow Rate: Flow less than 1.25 cumecs Flow Type: River Year: 2000</p>	A18NE (N)	827	2	366963 427220

Map ID	Details	Quadrant Reference (Compass Direction)	Estimated Distance From Site	Contact	NGR
51	<p>River Quality Chemistry Sampling Points</p> <p>Name: Leeds/Liverpool Canal Reach: Johnsons Hillock To Rishton Estimated Distance: 27.40 Objective: Not Supplied Positional Accuracy: Located by supplier to within 10m Year: 1990 GQA Grade: River Quality Chemistry GQA Grade B - Good Compliance: Not Supplied Year: 1993 GQA Grade: River Quality Chemistry GQA Grade C - Fairly Good Compliance: Not Supplied Year: 1994 GQA Grade: River Quality Chemistry GQA Grade C - Fairly Good Compliance: Not Supplied Year: 1995 GQA Grade: River Quality Chemistry GQA Grade C - Fairly Good Compliance: Not Supplied Year: 1996 GQA Grade: River Quality Chemistry GQA Grade C - Fairly Good Compliance: Not Supplied Year: 1997 GQA Grade: River Quality Chemistry GQA Grade B - Good Compliance: Not Supplied Year: 1998 GQA Grade: River Quality Chemistry GQA Grade A - Very Good Compliance: Not Supplied Year: 1999 GQA Grade: River Quality Chemistry GQA Grade A - Very Good Compliance: Not Supplied Year: 2000 GQA Grade: River Quality Chemistry GQA Grade B - Good Compliance: Not Supplied Year: 2001 GQA Grade: River Quality Chemistry GQA Grade B - Good Compliance: Not Supplied Year: 2002 GQA Grade: River Quality Chemistry GQA Grade B - Good Compliance: Not Supplied Year: 2003 GQA Grade: River Quality Chemistry GQA Grade B - Good Compliance: Not Supplied Year: 2004 GQA Grade: River Quality Chemistry GQA Grade A - Very Good Compliance: Not Supplied Year: 2005 GQA Grade: River Quality Chemistry GQA Grade A - Very Good Compliance: Not Supplied Year: 2006 GQA Grade: River Quality Chemistry GQA Grade A - Very Good Compliance: Not Supplied Year: 2007 GQA Grade: River Quality Chemistry GQA Grade A - Very Good Compliance: Not Supplied Year: 2008 GQA Grade: River Quality Chemistry GQA Grade A - Very Good Compliance: Not Supplied Year: 2009 GQA Grade: River Quality Chemistry GQA Grade A - Very Good Compliance: Not Supplied</p>	A14NE (E)	699	2	367660 426590

Map ID	Details	Quadrant Reference (Compass Direction)	Estimated Distance From Site	Contact	NGR
52	<p>River Quality Chemistry Sampling Points</p> <p>Name: Blakewater Reach: Qsl At Whitebirk le To Darwen Estimated Distance: 5.80 Objective: Not Supplied Positional Accuracy: Located by supplier to within 10m Year: 1990 GQA Grade: River Quality Chemistry GQA Grade D - Fair Compliance: Not Supplied Year: 1993 GQA Grade: River Quality Chemistry GQA Grade C - Fairly Good Compliance: Not Supplied Year: 1994 GQA Grade: River Quality Chemistry GQA Grade C - Fairly Good Compliance: Not Supplied Year: 1995 GQA Grade: River Quality Chemistry GQA Grade C - Fairly Good Compliance: Not Supplied Year: 1996 GQA Grade: River Quality Chemistry GQA Grade C - Fairly Good Compliance: Not Supplied Year: 1997 GQA Grade: River Quality Chemistry GQA Grade C - Fairly Good Compliance: Not Supplied Year: 1998 GQA Grade: River Quality Chemistry GQA Grade C - Fairly Good Compliance: Not Supplied Year: 1999 GQA Grade: River Quality Chemistry GQA Grade B - Good Compliance: Not Supplied Year: 2000 GQA Grade: River Quality Chemistry GQA Grade B - Good Compliance: Not Supplied Year: 2001 GQA Grade: River Quality Chemistry GQA Grade B - Good Compliance: Not Supplied Year: 2002 GQA Grade: River Quality Chemistry GQA Grade B - Good Compliance: Not Supplied Year: 2003 GQA Grade: River Quality Chemistry GQA Grade B - Good Compliance: Not Supplied Year: 2004 GQA Grade: River Quality Chemistry GQA Grade B - Good Compliance: Not Supplied Year: 2005 GQA Grade: River Quality Chemistry GQA Grade B - Good Compliance: Not Supplied Year: 2006 GQA Grade: River Quality Chemistry GQA Grade B - Good Compliance: Not Supplied Year: 2007 GQA Grade: River Quality Chemistry GQA Grade B - Good Compliance: Not Supplied Year: 2008 GQA Grade: River Quality Chemistry GQA Grade D - Fair Compliance: Not Supplied Year: 2009 GQA Grade: River Quality Chemistry GQA Grade C - Fairly Good Compliance: Not Supplied</p>	A17SW (NW)	939	2	366247 427022
53	<p>Substantiated Pollution Incident Register</p> <p>Authority: Environment Agency - North West Region, Central Area Incident Date: 2nd December 2016 Incident Reference: 1488700 Water Impact: Category 4 - No Impact Air Impact: Category 2 - Significant Incident Land Impact: Category 2 - Significant Incident Positional Accuracy: Located by supplier to within 10m Pollutant: Specific Waste Materials: Commercial Waste</p>	A13NW (W)	313	2	366631 426444
54	<p>Substantiated Pollution Incident Register</p> <p>Authority: Environment Agency - North West Region, North Area Incident Date: 5th May 2005 Incident Reference: 312785 Water Impact: Category 4 - No Impact Air Impact: Category 4 - No Impact Land Impact: Category 2 - Significant Incident Positional Accuracy: Located by supplier to within 10m Pollutant: Inert : Construction / Demolition Material</p>	A13NE (NE)	365	2	367190 426680

Map ID	Details	Quadrant Reference (Compass Direction)	Estimated Distance From Site	Contact	NGR
55	<p>Substantiated Pollution Incident Register</p> <p>Authority: Environment Agency - North West Region, Central Area Incident Date: 28th June 2010 Incident Reference: 795392 Water Impact: Category 3 - Minor Incident Air Impact: Category 2 - Significant Incident Land Impact: Category 3 - Minor Incident Positional Accuracy: Located by supplier to within 10m Pollutant: Atmospheric Pollutants And Effects: Smoke Pollutant: Contaminated Water: Firefighting Run-Off</p>	A14NE (E)	722	2	367689 426573
56	<p>Substantiated Pollution Incident Register</p> <p>Authority: Environment Agency - North West Region, North Area Incident Date: 16th September 2007 Incident Reference: 531772 Water Impact: Category 2 - Significant Incident Air Impact: Category 4 - No Impact Land Impact: Category 3 - Minor Incident Positional Accuracy: Located by supplier to within 10m Pollutant: Oils - Unknown</p>	A17SE (NW)	772	2	366358 426896
57	<p>Substantiated Pollution Incident Register</p> <p>Authority: Environment Agency - North West Region, Central Area Incident Date: 13th July 2013 Incident Reference: 1132705 Water Impact: Category 4 - No Impact Air Impact: Category 2 - Significant Incident Land Impact: Category 3 - Minor Incident Positional Accuracy: Located by supplier to within 10m Pollutant: Atmospheric Pollutants And Effects: Smoke</p>	A19SE (NE)	897	2	367747 426860
58	<p>Water Abstractions</p> <p>Operator: Tower Laundry Services Licence Number: 2671340047 Permit Version: 101 Location: Borehole At Premises, Charnley Street, Blackburn Authority: Environment Agency, North West Region Abstraction: Other Industrial/Commercial/Public Services: General Use (Medium Loss) Abstraction Type: Water may be abstracted from a single point Source: Groundwater Daily Rate (m3): 18 Yearly Rate (m3): 6637 Details: Premises At Charnley Street, Blackbu Authorised Start: 01 January Authorised End: 31 December Permit Start Date: 18th August 1999 Permit End Date: Not Supplied Positional Accuracy: Located by supplier to within 100m</p>	A14NW (NE)	465	2	367400 426600
59	<p>Water Abstractions</p> <p>Operator: Voith Paper Fabrics Blackburn Limited Licence Number: 2671340020 Permit Version: 103 Location: Boreholes (2) At Works On Cartmel Rd Blackburn Authority: Environment Agency, North West Region Abstraction: Other Industrial/Commercial/Public Services: General Cooling (Existing Licences Only) (Low Loss) Abstraction Type: Water may be abstracted from a single point Source: Groundwater Daily Rate (m3): Not Supplied Yearly Rate (m3): Not Supplied Details: Works At Cartmel Rd, Blackburn Authorised Start: 01 January Authorised End: 31 December Permit Start Date: 18th November 2005 Permit End Date: Not Supplied Positional Accuracy: Located by supplier to within 100m</p>	A17SE (NW)	624	2	366400 426700

Map ID	Details	Quadrant Reference (Compass Direction)	Estimated Distance From Site	Contact	NGR
59	<p>Water Abstractions</p> <p>Operator: Voith Paper Fabrics Blackburn Limited Licence Number: 2671340020 Permit Version: 103 Location: Boreholes (2) At Works On Cartmel Rd Blackburn Authority: Environment Agency, North West Region Abstraction: Other Industrial/Commercial/Public Services: Process Water Abstraction Type: Water may be abstracted from a single point Source: Groundwater Daily Rate (m3): Not Supplied Yearly Rate (m3): Not Supplied Details: Works At Cartmell Rd, Blackburn Authorised Start: 01 January Authorised End: 31 December Permit Start Date: 18th November 2005 Permit End Date: Not Supplied Positional Accuracy: Located by supplier to within 100m</p>	A17SE (NW)	624	2	366400 426700
59	<p>Water Abstractions</p> <p>Operator: Voith Fabrics Blackburn Ltd Licence Number: 2671340020 Permit Version: 102 Location: Boreholes (2) At Works On Cartmel Rd Blackburn Authority: Environment Agency, North West Region Abstraction: Other Industrial/Commercial/Public Services: General Cooling (Existing Licences Only) (Low Loss) Abstraction Type: Water may be abstracted from a single point Source: Groundwater Daily Rate (m3): Not Supplied Yearly Rate (m3): Not Supplied Details: Works At Cartmell Rd, Blackburn Authorised Start: 01 January Authorised End: 31 December Permit Start Date: 7th March 2002 Permit End Date: Not Supplied Positional Accuracy: Located by supplier to within 100m</p>	A17SE (NW)	624	2	366400 426700
59	<p>Water Abstractions</p> <p>Operator: Voith Fabrics Blackburn Ltd Licence Number: 2671340020 Permit Version: 102 Location: Boreholes (2) At Works On Cartmel Rd Blackburn Authority: Environment Agency, North West Region Abstraction: Other Industrial/Commercial/Public Services: Process Water Abstraction Type: Water may be abstracted from a single point Source: Groundwater Daily Rate (m3): Not Supplied Yearly Rate (m3): Not Supplied Details: Works At Cartmell Rd, Blackburn Authorised Start: 01 January Authorised End: 31 December Permit Start Date: 7th March 2002 Permit End Date: Not Supplied Positional Accuracy: Located by supplier to within 100m</p>	A17SE (NW)	624	2	366400 426700
59	<p>Water Abstractions</p> <p>Operator: Voith Fabrics Blackburn Ltd Licence Number: 2671340020 Permit Version: 101 Location: Boreholes (2) At Works On Cartmel Rd Blackburn Authority: Environment Agency, North West Region Abstraction: Other Industrial/Commercial/Public Services: General Cooling (Existing Licences Only) (Low Loss) Abstraction Type: Water may be abstracted from a single point Source: Groundwater Daily Rate (m3): Not Supplied Yearly Rate (m3): Not Supplied Details: Works At Cartmell Rd, Blackburn Authorised Start: 01 January Authorised End: 31 December Permit Start Date: 1st October 1999 Permit End Date: Not Supplied Positional Accuracy: Located by supplier to within 10m</p>	A17SE (NW)	624	2	366400 426700

Map ID	Details	Quadrant Reference (Compass Direction)	Estimated Distance From Site	Contact	NGR
59	<p>Water Abstractions</p> <p>Operator: Voith Fabrics Blackburn Ltd Licence Number: 2671340020 Permit Version: 101 Location: Boreholes (2) At Works On Cartmel Rd Blackburn Authority: Environment Agency, North West Region Abstraction: Other Industrial/Commercial/Public Services: Process Water Abstraction Type: Water may be abstracted from a single point Source: Groundwater Daily Rate (m3): Not Supplied Yearly Rate (m3): Not Supplied Details: Works At Cartmell Rd, Blackburn Authorised Start: 01 January Authorised End: 31 December Permit Start Date: 1st October 1999 Permit End Date: Not Supplied Positional Accuracy: Located by supplier to within 10m</p>	A17SE (NW)	624	2	366400 426700
59	<p>Water Abstractions</p> <p>Operator: Scapa Scandia Ltd Licence Number: 2671340020 Permit Version: 100 Location: Boreholes (2) At Works On Cartmel Rd Blackburn Authority: Environment Agency, North West Region Abstraction: Other Industrial/Commercial/Public Services: Process Water Abstraction Type: Water may be abstracted from a single point Source: Groundwater Daily Rate (m3): Not Supplied Yearly Rate (m3): Not Supplied Details: Works At Cartmell Rd, Blackburn Authorised Start: 01 January Authorised End: 31 December Permit Start Date: 27th June 1997 Permit End Date: Not Supplied Positional Accuracy: Located by supplier to within 10m</p>	A17SE (NW)	624	2	366400 426700
59	<p>Water Abstractions</p> <p>Operator: Scapa Scandia Ltd Licence Number: 2671340020 Permit Version: 100 Location: Boreholes (2) At Works On Cartmel Rd Blackburn Authority: Environment Agency, North West Region Abstraction: Other Industrial/Commercial/Public Services: General Cooling (Existing Licences Only) (Low Loss) Abstraction Type: Water may be abstracted from a single point Source: Groundwater Daily Rate (m3): 1589 Yearly Rate (m3): 230000 Details: Works At Cartmell Rd, Blackburn Authorised Start: 01 January Authorised End: 31 December Permit Start Date: 27th June 1997 Permit End Date: Not Supplied Positional Accuracy: Located by supplier to within 100m</p>	A17SE (NW)	624	2	366400 426700
60	<p>Water Abstractions</p> <p>Operator: Voith Paper Fabrics Blackburn Limited Licence Number: 2671340020 Permit Version: 103 Location: Boreholes (2) At Works On Cartmel Rd Blackburn Authority: Environment Agency, North West Region Abstraction: Other Industrial/Commercial/Public Services: General Cooling (Existing Licences Only) (Low Loss) Abstraction Type: Water may be abstracted from a single point Source: Groundwater Daily Rate (m3): Not Supplied Yearly Rate (m3): Not Supplied Details: Works At Cartmell Rd, Blackburn Authorised Start: 01 January Authorised End: 31 December Permit Start Date: 18th November 2005 Permit End Date: Not Supplied Positional Accuracy: Located by supplier to within 100m</p>	A17SE (NW)	885	2	366300 427000

Map ID	Details	Quadrant Reference (Compass Direction)	Estimated Distance From Site	Contact	NGR
60	<p>Water Abstractions</p> <p>Operator: Voith Paper Fabrics Blackburn Limited Licence Number: 2671340020 Permit Version: 103 Location: Boreholes (2) At Works On Cartmel Rd Blackburn Authority: Environment Agency, North West Region Abstraction: Other Industrial/Commercial/Public Services: Process Water Abstraction Type: Water may be abstracted from a single point Source: Groundwater Daily Rate (m3): Not Supplied Yearly Rate (m3): Not Supplied Details: Works At Cartmell Rd, Blackburn Authorised Start: 01 January Authorised End: 31 December Permit Start Date: 18th November 2005 Permit End Date: Not Supplied Positional Accuracy: Located by supplier to within 100m</p>	A17SE (NW)	885	2	366300 427000
60	<p>Water Abstractions</p> <p>Operator: Voith Fabrics Blackburn Ltd Licence Number: 2671340020 Permit Version: 102 Location: Boreholes (2) At Works On Cartmel Rd Blackburn Authority: Environment Agency, North West Region Abstraction: Other Industrial/Commercial/Public Services: General Cooling (Existing Licences Only) (Low Loss) Abstraction Type: Water may be abstracted from a single point Source: Groundwater Daily Rate (m3): Not Supplied Yearly Rate (m3): Not Supplied Details: Works At Cartmell Rd, Blackburn Authorised Start: 01 January Authorised End: 31 December Permit Start Date: 7th March 2002 Permit End Date: Not Supplied Positional Accuracy: Located by supplier to within 100m</p>	A17SE (NW)	885	2	366300 427000
60	<p>Water Abstractions</p> <p>Operator: Voith Fabrics Blackburn Ltd Licence Number: 2671340020 Permit Version: 102 Location: Boreholes (2) At Works On Cartmel Rd Blackburn Authority: Environment Agency, North West Region Abstraction: Other Industrial/Commercial/Public Services: Process Water Abstraction Type: Water may be abstracted from a single point Source: Groundwater Daily Rate (m3): Not Supplied Yearly Rate (m3): Not Supplied Details: Works At Cartmell Rd, Blackburn Authorised Start: 01 January Authorised End: 31 December Permit Start Date: 7th March 2002 Permit End Date: Not Supplied Positional Accuracy: Located by supplier to within 100m</p>	A17SE (NW)	885	2	366300 427000
60	<p>Water Abstractions</p> <p>Operator: Voith Fabrics Blackburn Ltd Licence Number: 2671340020 Permit Version: 101 Location: Boreholes (2) At Works On Cartmel Rd Blackburn \$359 Authority: Environment Agency, North West Region Abstraction: Other Industrial/Commercial/Public Services: General Cooling (Existing Licences Only) (Low Loss) Abstraction Type: Water may be abstracted from a single point Source: Groundwater Daily Rate (m3): Not Supplied Yearly Rate (m3): Not Supplied Details: Works At Cartmell Rd, Blackburn Authorised Start: 01 January Authorised End: 31 December Permit Start Date: 1st October 1999 Permit End Date: Not Supplied Positional Accuracy: Located by supplier to within 10m</p>	A17SE (NW)	885	2	366300 427000

Map ID	Details	Quadrant Reference (Compass Direction)	Estimated Distance From Site	Contact	NGR
60	<p>Water Abstractions</p> <p>Operator: Voith Fabrics Blackburn Ltd Licence Number: 2671340020 Permit Version: 101 Location: Boreholes (2) At Works On Cartmel Rd Blackburn \$359 Authority: Environment Agency, North West Region Abstraction: Other Industrial/Commercial/Public Services: Process Water Abstraction Type: Water may be abstracted from a single point Source: Groundwater Daily Rate (m3): Not Supplied Yearly Rate (m3): Not Supplied Details: Works At Cartmell Rd, Blackburn Authorised Start: 01 January Authorised End: 31 December Permit Start Date: 1st October 1999 Permit End Date: Not Supplied Positional Accuracy: Located by supplier to within 10m</p>	A17SE (NW)	885	2	366300 427000
60	<p>Water Abstractions</p> <p>Operator: Scapa Scandia Ltd Licence Number: 2671340020 Permit Version: 100 Location: Boreholes (2) At Works On Cartmel Rd Blackburn \$359 Authority: Environment Agency, North West Region Abstraction: Other Industrial/Commercial/Public Services: Process Water Abstraction Type: Water may be abstracted from a single point Source: Groundwater Daily Rate (m3): Not Supplied Yearly Rate (m3): Not Supplied Details: Works At Cartmell Rd, Blackburn Authorised Start: 01 January Authorised End: 31 December Permit Start Date: 27th June 1997 Permit End Date: Not Supplied Positional Accuracy: Located by supplier to within 10m</p>	A17SE (NW)	885	2	366300 427000
60	<p>Water Abstractions</p> <p>Operator: Scapa Scandia Ltd Licence Number: 2671340020 Permit Version: 100 Location: Boreholes (2) At Works On Cartmel Rd Blackburn \$359 Authority: Environment Agency, North West Region Abstraction: Other Industrial/Commercial/Public Services: General Cooling (Existing Licences Only) (Low Loss) Abstraction Type: Water may be abstracted from a single point Source: Groundwater Daily Rate (m3): 0 Yearly Rate (m3): 0 Details: Works At Cartmell Rd, Blackburn Authorised Start: 01 January Authorised End: 31 December Permit Start Date: 27th June 1997 Permit End Date: Not Supplied Positional Accuracy: Located by supplier to within 100m</p>	A17SE (NW)	885	2	366300 427000
	<p>Water Abstractions</p> <p>Operator: Advanced Dyers Ltd Licence Number: 2671341032 Permit Version: 1 Location: Land At Advanced Dyers Ltd, Blackburn Authority: Environment Agency, North West Region Abstraction: Other Industrial/Commercial/Public Services: General Use (Medium Loss) Abstraction Type: Water may be abstracted from a single point Source: Groundwater Daily Rate (m3): Not Supplied Yearly Rate (m3): Not Supplied Details: Not Supplied Authorised Start: 01 January Authorised End: 31 December Permit Start Date: 29th November 2005 Permit End Date: Not Supplied Positional Accuracy: Located by supplier to within 10m</p>	A19SE (NE)	1016	2	367830 426950

Map ID	Details	Quadrant Reference (Compass Direction)	Estimated Distance From Site	Contact	NGR
	<p>Water Abstractions</p> <p>Operator: Blackburn Products Limited Licence Number: 2671341021 Permit Version: Not Supplied Location: River Blakewater, Whalley Banks, BLACKBURN, Lancashire Authority: Environment Agency, North West Region Abstraction: Industrial Manufacturing & Cooling Abstraction Type: Not Supplied Source: Surface Daily Rate (m3): 982 Yearly Rate (m3): 245484 Details: Additional Purposes: Manufacturing; Cooling; Licence Status: Revoked Authorised Start: Not Supplied Authorised End: Not Supplied Permit Start Date: Not Supplied Permit End Date: Not Supplied Positional Accuracy: Located by supplier to within 100m</p>	A24SW (NE)	1460	2	367600 427700
	<p>Water Abstractions</p> <p>Operator: P C Shorrock Licence Number: 2671343005 Permit Version: 100 Location: Well At Livesey, Darwen Authority: Environment Agency, North West Region Abstraction: General Agriculture; General Use (Medium Loss) Abstraction Type: Water may be abstracted from a single point Source: Groundwater Daily Rate (m3): 7 Yearly Rate (m3): 2046 Details: Potters Farm, Livesey, Darwen Authorised Start: 01 January Authorised End: 31 December Permit Start Date: 1st April 1966 Permit End Date: Not Supplied Positional Accuracy: Located by supplier to within 100m</p>	A2SW (SW)	1890	2	366000 424700
	<p>Water Abstractions</p> <p>Operator: Advanced Dyers Ltd Licence Number: 2671341030 Permit Version: 1 Location: Borehole At Lancashire Laundry Ltd, Blackburn Authority: Environment Agency, North West Region Abstraction: Laundry: General Use (Medium Loss) Abstraction Type: Water may be abstracted from a single point Source: Groundwater Daily Rate (m3): Not Supplied Yearly Rate (m3): Not Supplied Details: Not Supplied Authorised Start: 01 January Authorised End: 31 December Permit Start Date: 31st July 2002 Permit End Date: Not Supplied Positional Accuracy: Located by supplier to within 100m</p>	(N)	1908	2	367000 428300
	<p>Water Abstractions</p> <p>Operator: Advanced Dyers Ltd Licence Number: 2671341028 Permit Version: 101 Location: Borehole At Lancashire Laundry Ltd, Blackburn Authority: Environment Agency, North West Region Abstraction: Other Industrial/Commercial/Public Services: General Use (Medium Loss) Abstraction Type: Water may be abstracted from a single point Source: Groundwater Daily Rate (m3): Not Supplied Yearly Rate (m3): Not Supplied Details: Land At Lancashire Laundry Ltd Authorised Start: 01 January Authorised End: 31 December Permit Start Date: 1st January 2000 Permit End Date: Not Supplied Positional Accuracy: Located by supplier to within 100m</p>	(N)	1908	2	367000 428300

Map ID	Details	Quadrant Reference (Compass Direction)	Estimated Distance From Site	Contact	NGR
	Water Abstractions Operator: Lancashire Laundry Ltd Licence Number: 2671341028 Permit Version: 100 Location: Borehole At Lancashire Laundry Ltd, Blackburn Authority: Environment Agency, North West Region Abstraction: Other Industrial/Commercial/Public Services: General Use (Medium Loss) Abstraction Type: Water may be abstracted from a single point Source: Groundwater Daily Rate (m3): 218 Yearly Rate (m3): 79498 Details: Land At Lancashire Laundry Ltd Authorised Start: 01 January Authorised End: 31 December Permit Start Date: 2nd April 1997 Permit End Date: Not Supplied Positional Accuracy: Located by supplier to within 100m	(N)	1908	2	367000 428300
	Water Abstractions Operator: Blackburn Yarn Dyers Ltd Licence Number: 2671341025 Permit Version: 100 Location: Borehole At Grimshaw Park Dyeworks, Blackburn Authority: Environment Agency, North West Region Abstraction: Other Industrial/Commercial/Public Services: General Use (Medium Loss) Abstraction Type: Water may be abstracted from a single point Source: Groundwater Daily Rate (m3): 215 Yearly Rate (m3): 50000 Details: Premises At Grimshaw Park, Blackburn Authorised Start: 01 January Authorised End: 31 December Permit Start Date: 29th September 1994 Permit End Date: Not Supplied Positional Accuracy: Located by supplier to within 100m	(E)	1951	2	368900 426800
	Groundwater Vulnerability Soil Classification: Soils of High Leaching Potential (U) - Soil information for restored mineral workings and urban areas is based on fewer observations than elsewhere. A worst case vulnerability classification (H) assumed, until proved otherwise Map Sheet: Sheet 10 Central Lancashire Scale: 1:100,000	A13SE (N)	0	2	366963 426359
	Drift Deposits Drift Deposit: Low permeability drift deposits occurring at the surface and overlying Major and Minor Aquifers are head, clay-with-flints, brickearth, peat, river terrace deposits and marine and estuarine alluvium Map Sheet: Sheet 10 Central Lancashire Scale: 1:100,000	A13SE (N)	0	2	366963 426359
	Bedrock Aquifer Designations Aquifer Designation: Secondary Aquifer - A	A13SE (N)	0	1	366963 426359
	Superficial Aquifer Designations Aquifer Designation: Secondary Aquifer - Undifferentiated	A13SE (N)	0	1	366963 426359
	Extreme Flooding from Rivers or Sea without Defences None				
	Flooding from Rivers or Sea without Defences None				
	Areas Benefiting from Flood Defences None				
	Flood Water Storage Areas None				
	Flood Defences None				
61	OS Water Network Lines Watercourse Form: Canal Watercourse Length: 394.8 Watercourse Level: On ground surface Permanent: True Watercourse Name: Leeds and Liverpool Canal Catchment Name: Ribble Primacy: 1	A13SW (SW)	66	4	366915 426275

Map ID	Details	Quadrant Reference (Compass Direction)	Estimated Distance From Site	Contact	NGR
62	OS Water Network Lines Watercourse Form: Inland river Watercourse Length: 33.3 Watercourse Level: On ground surface Permanent: True Watercourse Name: Not Supplied Catchment Name: Ribble Primacy: 2	A13SE (S)	99	4	366998 426227
63	OS Water Network Lines Watercourse Form: Canal Watercourse Length: 7.4 Watercourse Level: On ground surface Permanent: True Watercourse Name: Leeds and Liverpool Canal Catchment Name: Ribble Primacy: 1	A13SE (S)	99	4	366998 426227
64	OS Water Network Lines Watercourse Form: Canal Watercourse Length: 341.7 Watercourse Level: On ground surface Permanent: True Watercourse Name: Leeds and Liverpool Canal Catchment Name: Ribble Primacy: 1	A13SE (S)	103	4	367005 426224
65	OS Water Network Lines Watercourse Form: Canal Watercourse Length: 11.1 Watercourse Level: Not Supplied Permanent: True Watercourse Name: Leeds and Liverpool Canal Catchment Name: Ribble Primacy: 1	A13NW (W)	278	4	366657 426404
66	OS Water Network Lines Watercourse Form: Canal Watercourse Length: 1752.7 Watercourse Level: On ground surface Permanent: True Watercourse Name: Leeds and Liverpool Canal Catchment Name: Ribble Primacy: 1	A13NW (W)	289	4	366646 426407
67	OS Water Network Lines Watercourse Form: Inland river Watercourse Length: 75.8 Watercourse Level: On ground surface Permanent: True Watercourse Name: Not Supplied Catchment Name: Ribble Primacy: 1	A13SE (SE)	347	4	367174 426035
68	OS Water Network Lines Watercourse Form: Canal Watercourse Length: 350.1 Watercourse Level: On ground surface Permanent: True Watercourse Name: Leeds and Liverpool Canal Catchment Name: Ribble Primacy: 1	A14SW (E)	359	4	367336 426246
69	OS Water Network Lines Watercourse Form: Inland river Watercourse Length: 12.1 Watercourse Level: On ground surface Permanent: True Watercourse Name: Not Supplied Catchment Name: Ribble Primacy: 1	A8NE (S)	451	4	367134 425900
70	OS Water Network Lines Watercourse Form: Inland river Watercourse Length: 923.2 Watercourse Level: On ground surface Permanent: True Watercourse Name: River Darwen Catchment Name: Ribble Primacy: 1	A18SW (N)	526	4	366858 426912

Map ID	Details	Quadrant Reference (Compass Direction)	Estimated Distance From Site	Contact	NGR
71	OS Water Network Lines Watercourse Form: Inland river Watercourse Length: 48.8 Watercourse Level: On ground surface Permanent: True Watercourse Name: Not Supplied Catchment Name: Ribble Primacy: 1	A14NW (E)	527	4	367507 426500
72	OS Water Network Lines Watercourse Form: Inland river Watercourse Length: 412.2 Watercourse Level: On ground surface Permanent: True Watercourse Name: River Darwen Catchment Name: Ribble Primacy: 1	A19SW (NE)	536	4	367379 426746
73	OS Water Network Lines Watercourse Form: Inland river Watercourse Length: 26.8 Watercourse Level: On ground surface Permanent: True Watercourse Name: Not Supplied Catchment Name: Ribble Primacy: 1	A12NE (W)	560	4	366391 426506
74	OS Water Network Lines Watercourse Form: Inland river Watercourse Length: 195.4 Watercourse Level: Not Supplied Permanent: True Watercourse Name: River Darwen Catchment Name: Ribble Primacy: 1	A19SW (NE)	565	4	367326 426830
75	OS Water Network Lines Watercourse Form: Inland river Watercourse Length: 91.6 Watercourse Level: Underground Permanent: True Watercourse Name: River Darwen Catchment Name: Ribble Primacy: 1	A14NW (E)	610	4	367588 426521
76	OS Water Network Lines Watercourse Form: Canal Watercourse Length: 23.0 Watercourse Level: On ground surface Permanent: True Watercourse Name: Leeds and Liverpool Canal Catchment Name: Ribble Primacy: 1	A14NW (E)	617	4	367606 426468
77	OS Water Network Lines Watercourse Form: Inland river Watercourse Length: 72.5 Watercourse Level: Not Supplied Permanent: True Watercourse Name: River Darwen Catchment Name: Ribble Primacy: 1	A18SW (N)	631	4	366956 427024
78	OS Water Network Lines Watercourse Form: Inland river Watercourse Length: 314.7 Watercourse Level: On ground surface Permanent: True Watercourse Name: River Darwen Catchment Name: Ribble Primacy: 1	A18SE (N)	636	4	367026 427025
79	OS Water Network Lines Watercourse Form: Canal Watercourse Length: 141.6 Watercourse Level: On ground surface Permanent: True Watercourse Name: Leeds and Liverpool Canal Catchment Name: Ribble Primacy: 1	A14NW (E)	637	4	367623 426483

Map ID	Details	Quadrant Reference (Compass Direction)	Estimated Distance From Site	Contact	NGR
80	OS Water Network Lines Watercourse Form: Inland river Watercourse Length: 371.3 Watercourse Level: On ground surface Permanent: True Watercourse Name: River Darwen Catchment Name: Ribble Primacy: 1	A14NE (E)	649	4	367642 426443
81	OS Water Network Lines Watercourse Form: Canal Watercourse Length: 3.7 Watercourse Level: Not Supplied Permanent: True Watercourse Name: Leeds and Liverpool Canal Catchment Name: Ribble Primacy: 1	A14NE (E)	724	4	367680 426608
82	OS Water Network Lines Watercourse Form: Canal Watercourse Length: 171.4 Watercourse Level: On ground surface Permanent: True Watercourse Name: Leeds and Liverpool Canal Catchment Name: Ribble Primacy: 1	A14NE (E)	727	4	367682 426611
83	OS Water Network Lines Watercourse Form: Inland river Watercourse Length: 279.5 Watercourse Level: On ground surface Permanent: True Watercourse Name: Not Supplied Catchment Name: Ribble Primacy: 1	A8SW (S)	842	4	366672 425543
84	OS Water Network Lines Watercourse Form: Transfer Watercourse Length: 8.7 Watercourse Level: On ground surface Permanent: False Watercourse Name: Not Supplied Catchment Name: Ribble Primacy: 2	A19SE (NE)	858	4	367767 426746
85	OS Water Network Lines Watercourse Form: Canal Watercourse Length: 5.7 Watercourse Level: On ground surface Permanent: True Watercourse Name: Not Supplied Catchment Name: Ribble Primacy: 2	A19SE (NE)	861	4	367765 426757
86	OS Water Network Lines Watercourse Form: Canal Watercourse Length: 2426.4 Watercourse Level: On ground surface Permanent: True Watercourse Name: Leeds and Liverpool Canal Catchment Name: Ribble Primacy: 1	A19SE (NE)	861	4	367765 426757
87	OS Water Network Lines Watercourse Form: Inland river Watercourse Length: 111.7 Watercourse Level: On ground surface Permanent: True Watercourse Name: River Darwen Catchment Name: Ribble Primacy: 1	A14SE (E)	863	4	367837 426167
88	OS Water Network Lines Watercourse Form: Inland river Watercourse Length: 135.4 Watercourse Level: On ground surface Permanent: True Watercourse Name: Not Supplied Catchment Name: Ribble Primacy: 1	A14SE (E)	863	4	367837 426167

Map ID	Details	Quadrant Reference (Compass Direction)	Estimated Distance From Site	Contact	NGR
89	OS Water Network Lines Watercourse Form: Inland river Watercourse Length: 101.6 Watercourse Level: On ground surface Permanent: True Watercourse Name: Not Supplied Catchment Name: Ribble Primacy: 1	A9NE (SE)	902	4	367649 425715
90	OS Water Network Lines Watercourse Form: Lake Watercourse Length: 4.0 Watercourse Level: On ground surface Permanent: True Watercourse Name: Not Supplied Catchment Name: Ribble Primacy: 1	A9SW (SE)	905	4	367591 425654
91	OS Water Network Lines Watercourse Form: Inland river Watercourse Length: 15.4 Watercourse Level: On ground surface Permanent: True Watercourse Name: Not Supplied Catchment Name: Ribble Primacy: 1	A9SW (SE)	908	4	367595 425653
92	OS Water Network Lines Watercourse Form: Inland river Watercourse Length: 434.3 Watercourse Level: On ground surface Permanent: True Watercourse Name: River Blakewater Catchment Name: Ribble Primacy: 1	A17NE (NW)	912	4	366495 427186
93	OS Water Network Lines Watercourse Form: Inland river Watercourse Length: 174.6 Watercourse Level: On ground surface Permanent: True Watercourse Name: Not Supplied Catchment Name: Ribble Primacy: 1	A14SE (E)	916	4	367862 426063
94	OS Water Network Lines Watercourse Form: Inland river Watercourse Length: 236.6 Watercourse Level: On ground surface Permanent: True Watercourse Name: River Darwen Catchment Name: Ribble Primacy: 1	A14SE (E)	916	4	367862 426063
95	OS Water Network Lines Watercourse Form: Inland river Watercourse Length: 31.9 Watercourse Level: On ground surface Permanent: True Watercourse Name: Not Supplied Catchment Name: Ribble Primacy: 1	A9SW (SE)	919	4	367606 425650
96	OS Water Network Lines Watercourse Form: Inland river Watercourse Length: 83.3 Watercourse Level: Not Supplied Permanent: True Watercourse Name: Not Supplied Catchment Name: Ribble Primacy: 1	A9NE (SE)	924	4	367673 425710
97	OS Water Network Lines Watercourse Form: Inland river Watercourse Length: 127.5 Watercourse Level: On ground surface Permanent: True Watercourse Name: River Darwen Catchment Name: Ribble Primacy: 1	A17SW (NW)	937	4	366225 426994

Map ID	Details	Quadrant Reference (Compass Direction)	Estimated Distance From Site	Contact	NGR
98	OS Water Network Lines Watercourse Form: Inland river Watercourse Length: 35.3 Watercourse Level: On ground surface Permanent: True Watercourse Name: River Blakewater Catchment Name: Ribble Primacy: 1	A17SW (NW)	937	4	366225 426994
99	OS Water Network Lines Watercourse Form: Inland river Watercourse Length: 11.8 Watercourse Level: Not Supplied Permanent: True Watercourse Name: River Blakewater Catchment Name: Ribble Primacy: 1	A17SW (NW)	938	4	366249 427023
100	OS Water Network Lines Watercourse Form: Inland river Watercourse Length: 146.7 Watercourse Level: On ground surface Permanent: True Watercourse Name: Not Supplied Catchment Name: Ribble Primacy: 1	A9SE (SE)	981	4	367692 425646
101	OS Water Network Lines Watercourse Form: Inland river Watercourse Length: 77.1 Watercourse Level: Underground Permanent: True Watercourse Name: River Blakewater Catchment Name: Ribble Primacy: 1	A17NE (NW)	982	4	366553 427293

Map ID	Details	Quadrant Reference (Compass Direction)	Estimated Distance From Site	Contact	NGR
102	<p>Historical Landfill Sites</p> <p>Licence Holder: Not Supplied Location: St. Frances Road, Fenniscliffe, Blackburn, Lancashire Name: St Frances Road Playing Fields Operator Location: Not Supplied Boundary Accuracy: As Supplied Provider Reference: EAHLD07331 First Input Date: Not Supplied Last Input Date: 31st December 1967 Specified Waste: Not Supplied Type: EA Waste Ref: 0 Regis Ref: Not Supplied WRC Ref: Not Supplied BGS Ref: Not Supplied Other Ref: K1/10/052</p>	A12NW (NW)	779	2	366223 426689
103	<p>Licensed Waste Management Facilities (Locations)</p> <p>Licence Number: 54193 Location: Queen Victoria Street, Mill Hill, Blackburn, Lancashire Operator Name: T Lethbridge Ltd Operator Location: Not Supplied Authority: Environment Agency - North West Region, North Area Site Category: Household, Commercial And Industrial Transfer Stations Licence Status: Surrendered Issued: 29th December 1994 Last Modified: Not Supplied Expires: Not Supplied Suspended: Not Supplied Revoked: Not Supplied Surrendered: 18th March 2005 IPPC Reference: Not Supplied Positional Accuracy: Located by supplier to within 100m</p>	A18SE (N)	311	2	367000 426700
104	<p>Licensed Waste Management Facilities (Locations)</p> <p>Licence Number: 403234 Location: Victoria Works, Bonsall Street, Blackburn, Lancashire, BB2 4DD Operator Name: The Furniture Recycling Group Limited Operator Location: Not Supplied Authority: Environment Agency - North West Region, North Area Site Category: HCl Waste TS + treatment Licence Status: Issued Issued: 16th March 2017 Last Modified: Not Supplied Expires: Not Supplied Suspended: Not Supplied Revoked: Not Supplied Surrendered: Not Supplied IPPC Reference: Not Supplied Positional Accuracy: Manually positioned within the geographical locality</p>	A12NE (W)	469	2	366469 426443
105	<p>Licensed Waste Management Facilities (Locations)</p> <p>Licence Number: 401586 Location: Unit 3, Kensulate Park, Lower Hollin Bank Street, Blackburn, Lancashire, BB2 4AD Operator Name: 1 First Choice Skip Hire Ltd Operator Location: Not Supplied Authority: Environment Agency - North West Region, North Area Site Category: Not Supplied Licence Status: Issued Issued: 9th July 2014 Last Modified: Not Supplied Expires: Not Supplied Suspended: Not Supplied Revoked: Not Supplied Surrendered: Not Supplied IPPC Reference: Not Supplied Positional Accuracy: Located by supplier to within 10m</p>	A19SE (NE)	902	2	367759 426851

Map ID	Details	Quadrant Reference (Compass Direction)	Estimated Distance From Site	Contact	NGR
105	Licensed Waste Management Facilities (Locations) Licence Number: 101580 Location: Unit 2a, Lower Hollin Bank Street, Blackburn, Lancashire, BB2 4AD Operator Name: Blackburn Skip Hire Ltd Operator Location: Not Supplied Authority: Environment Agency - North West Region, North Area Site Category: HCl Waste TS + treatment Licence Status: Expired Issued: 28th July 2010 Last Modified: Not Supplied Expires: Not Supplied Suspended: Not Supplied Revoked: Not Supplied Surrendered: Not Supplied IPPC Reference: Not Supplied Positional Accuracy: Located by supplier to within 10m	A19SE (NE)	916	2	367763 426870
	Local Authority Landfill Coverage Name: Blackburn with Darwen Unitary Council - Has supplied landfill data		0	5	366963 426359
106	Local Authority Recorded Landfill Sites Location: St Frances Road Playing Fields, Blackburn Reference: 10/052 Authority: Blackburn with Darwen Borough Council Last Reported Status: Unknown Types of Waste: Not Supplied Date of Closure: Not Supplied Positional Accuracy: Positioned by the supplier Boundary Quality: Moderate	A12NE (NW)	464	5	366537 426617
107	Potentially Infilled Land (Non-Water) Bearing Ref: NE Use: Unknown Filled Ground (Pit, quarry etc) Date of Mapping: 1993	A13NE (NE)	180	-	367086 426530
108	Potentially Infilled Land (Non-Water) Bearing Ref: E Use: Unknown Filled Ground (Pit, quarry etc) Date of Mapping: 1993	A13SE (E)	289	-	367282 426316
109	Potentially Infilled Land (Non-Water) Bearing Ref: NW Use: Unknown Filled Ground (Pit, quarry etc) Date of Mapping: 1993	A13NW (NW)	358	-	366693 426648
110	Potentially Infilled Land (Non-Water) Bearing Ref: W Use: Unknown Filled Ground (Pit, quarry etc) Date of Mapping: 1993	A12SE (W)	432	-	366514 426226
111	Potentially Infilled Land (Non-Water) Bearing Ref: NW Use: Unknown Filled Ground (Pit, quarry etc) Date of Mapping: 1993	A12NE (NW)	444	-	366560 426617
112	Potentially Infilled Land (Non-Water) Bearing Ref: E Use: Unknown Filled Ground (Pit, quarry etc) Date of Mapping: 1993	A14SW (E)	465	-	367429 426190
113	Potentially Infilled Land (Non-Water) Bearing Ref: W Use: Unknown Filled Ground (Pit, quarry etc) Date of Mapping: 1993	A12NE (W)	494	-	366443 426440
114	Potentially Infilled Land (Non-Water) Bearing Ref: E Use: Unknown Filled Ground (Pit, quarry etc) Date of Mapping: 1993	A14NW (E)	507	-	367474 426539
115	Potentially Infilled Land (Non-Water) Bearing Ref: W Use: Unknown Filled Ground (Pit, quarry etc) Date of Mapping: 1993	A12SE (W)	517	-	366411 426338
116	Potentially Infilled Land (Non-Water) Bearing Ref: NW Use: Unknown Filled Ground (Pit, quarry etc) Date of Mapping: 1993	A12NE (NW)	584	-	366438 426684

Map ID	Details	Quadrant Reference (Compass Direction)	Estimated Distance From Site	Contact	NGR
117	Potentially Infilled Land (Non-Water) Bearing Ref: NW Use: Unknown Filled Ground (Pit, quarry etc) Date of Mapping: 1993	A17SE (NW)	631	-	366426 426753
118	Potentially Infilled Land (Non-Water) Bearing Ref: W Use: Unknown Filled Ground (Pit, quarry etc) Date of Mapping: 1993	A12SW (W)	652	-	366286 426228
119	Potentially Infilled Land (Non-Water) Bearing Ref: E Use: Unknown Filled Ground (Pit, quarry etc) Date of Mapping: 1993	A14SE (E)	781	-	367773 426284
120	Potentially Infilled Land (Non-Water) Bearing Ref: E Use: Unknown Filled Ground (Pit, quarry etc) Date of Mapping: 1993	A14SE (E)	829	-	367821 426272
121	Potentially Infilled Land (Non-Water) Bearing Ref: E Use: Unknown Filled Ground (Pit, quarry etc) Date of Mapping: 1993	A14NE (E)	888	-	367884 426413
122	Potentially Infilled Land (Non-Water) Bearing Ref: N Use: Unknown Filled Ground (Pit, quarry etc) Date of Mapping: 1993	A18NE (N)	900	-	367130 427275
123	Potentially Infilled Land (Non-Water) Bearing Ref: S Use: Unknown Filled Ground (Pit, quarry etc) Date of Mapping: 1993	A8SE (S)	921	-	367162 425421
124	Potentially Infilled Land (Non-Water) Bearing Ref: SW Use: Unknown Filled Ground (Pit, quarry etc) Date of Mapping: 1993	A7NW (SW)	961	-	366176 425749
125	Potentially Infilled Land (Non-Water) Bearing Ref: E Use: Unknown Filled Ground (Pit, quarry etc) Date of Mapping: 1993	A14SE (E)	963	-	367952 426242
126	Potentially Infilled Land (Non-Water) Bearing Ref: E Use: Unknown Filled Ground (Pit, quarry etc) Date of Mapping: 1993	A9NE (E)	977	-	367905 426000
127	Potentially Infilled Land (Non-Water) Bearing Ref: E Use: Unknown Filled Ground (Pit, quarry etc) Date of Mapping: 1993	A14SE (E)	979	-	367964 426209
128	Potentially Infilled Land (Water) Use: Unknown Filled Ground (Pond, marsh, river, stream, dock etc) Date of Mapping: 1849	A13SW (SW)	0	-	366957 426350
129	Potentially Infilled Land (Water) Use: Unknown Filled Ground (Pond, marsh, river, stream, dock etc) Date of Mapping: 1849	A13NW (W)	18	-	366916 426369
130	Potentially Infilled Land (Water) Use: Unknown Filled Ground (Pond, marsh, river, stream, dock etc) Date of Mapping: 1894	A13SW (SW)	79	-	366908 426270
131	Potentially Infilled Land (Water) Use: Unknown Filled Ground (Pond, marsh, river, stream, dock etc) Date of Mapping: 1913	A13NW (N)	110	-	366947 426504
132	Potentially Infilled Land (Water) Use: Unknown Filled Ground (Pond, marsh, river, stream, dock etc) Date of Mapping: 1894	A13NE (NE)	155	-	367038 426522
133	Potentially Infilled Land (Water) Use: Unknown Filled Ground (Pond, marsh, river, stream, dock etc) Date of Mapping: 1956	A13SW (S)	215	-	366895 426129
134	Potentially Infilled Land (Water) Use: Unknown Filled Ground (Pond, marsh, river, stream, dock etc) Date of Mapping: 1956	A13SW (S)	250	-	366899 426091

Map ID	Details	Quadrant Reference (Compass Direction)	Estimated Distance From Site	Contact	NGR
135	Potentially Infilled Land (Water) Use: Unknown Filled Ground (Pond, marsh, river, stream, dock etc) Date of Mapping: 1894	A13NE (E)	263	-	367260 426360
136	Potentially Infilled Land (Water) Use: Unknown Filled Ground (Pond, marsh, river, stream, dock etc) Date of Mapping: 1849	A13NW (NW)	308	-	366785 426656
137	Potentially Infilled Land (Water) Use: Unknown Filled Ground (Pond, marsh, river, stream, dock etc) Date of Mapping: 1938	A18SW (N)	312	-	366954 426705
138	Potentially Infilled Land (Water) Use: Unknown Filled Ground (Pond, marsh, river, stream, dock etc) Date of Mapping: 1956	A13SE (SE)	320	-	367162 426060
139	Potentially Infilled Land (Water) Use: Unknown Filled Ground (Pond, marsh, river, stream, dock etc) Date of Mapping: 1894	A8NW (S)	325	-	366901 426012
140	Potentially Infilled Land (Water) Use: Unknown Filled Ground (Pond, marsh, river, stream, dock etc) Date of Mapping: 1956	A8NW (S)	329	-	366928 426002
141	Potentially Infilled Land (Water) Use: Unknown Filled Ground (Pond, marsh, river, stream, dock etc) Date of Mapping: 1894	A13NE (NE)	359	-	367216 426655
142	Potentially Infilled Land (Water) Use: Unknown Filled Ground (Pond, marsh, river, stream, dock etc) Date of Mapping: 1894	A13NW (NW)	368	-	366734 426694
143	Potentially Infilled Land (Water) Use: Unknown Filled Ground (Pond, marsh, river, stream, dock etc) Date of Mapping: 1894	A12NE (NW)	368	-	366623 426575
144	Potentially Infilled Land (Water) Use: Unknown Filled Ground (Pond, marsh, river, stream, dock etc) Date of Mapping: 1894	A18SW (NW)	374	-	366764 426720
145	Potentially Infilled Land (Water) Use: Unknown Filled Ground (Pond, marsh, river, stream, dock etc) Date of Mapping: 1894	A14NW (NE)	390	-	367324 426580
146	Potentially Infilled Land (Water) Use: Unknown Filled Ground (Pond, marsh, river, stream, dock etc) Date of Mapping: 1849	A18SE (NE)	409	-	367141 426754
147	Potentially Infilled Land (Water) Use: Unknown Filled Ground (Pond, marsh, river, stream, dock etc) Date of Mapping: 1894	A14NW (NE)	430	-	367377 426568
148	Potentially Infilled Land (Water) Use: Unknown Filled Ground (Pond, marsh, river, stream, dock etc) Date of Mapping: 1849	A12SE (W)	442	-	366502 426228
149	Potentially Infilled Land (Water) Use: Unknown Filled Ground (Pond, marsh, river, stream, dock etc) Date of Mapping: 1894	A18SE (N)	454	-	367072 426830
150	Potentially Infilled Land (Water) Use: Unknown Filled Ground (Pond, marsh, river, stream, dock etc) Date of Mapping: 1849	A18SE (N)	465	-	366964 426858
151	Potentially Infilled Land (Water) Use: Unknown Filled Ground (Pond, marsh, river, stream, dock etc) Date of Mapping: 1849	A12SE (W)	492	-	366437 426314
152	Potentially Infilled Land (Water) Use: Unknown Filled Ground (Pond, marsh, river, stream, dock etc) Date of Mapping: 1849	A18SW (NW)	511	-	366655 426814
153	Potentially Infilled Land (Water) Use: Unknown Filled Ground (Pond, marsh, river, stream, dock etc) Date of Mapping: 1849	A18SW (NW)	513	-	366680 426832
154	Potentially Infilled Land (Water) Use: Unknown Filled Ground (Pond, marsh, river, stream, dock etc) Date of Mapping: 1894	A18SE (N)	513	-	366967 426907
155	Potentially Infilled Land (Water) Use: Unknown Filled Ground (Pond, marsh, river, stream, dock etc) Date of Mapping: 1956	A8NW (S)	538	-	366813 425815

Map ID	Details	Quadrant Reference (Compass Direction)	Estimated Distance From Site	Contact	NGR
156	Potentially Infilled Land (Water) Use: Unknown Filled Ground (Pond, marsh, river, stream, dock etc) Date of Mapping: 1849	A18SE (NE)	547	-	367224 426869
157	Potentially Infilled Land (Water) Use: Unknown Filled Ground (Pond, marsh, river, stream, dock etc) Date of Mapping: 1849	A14NW (NE)	559	-	367471 426664
158	Potentially Infilled Land (Water) Use: Unknown Filled Ground (Pond, marsh, river, stream, dock etc) Date of Mapping: 1913	A18SW (NW)	562	-	366673 426884
159	Potentially Infilled Land (Water) Use: Unknown Filled Ground (Pond, marsh, river, stream, dock etc) Date of Mapping: 1894	A14NW (E)	570	-	367566 426393
160	Potentially Infilled Land (Water) Use: Unknown Filled Ground (Pond, marsh, river, stream, dock etc) Date of Mapping: 1956	A19SW (NE)	571	-	367326 426837
161	Potentially Infilled Land (Water) Use: Unknown Filled Ground (Pond, marsh, river, stream, dock etc) Date of Mapping: 1938	A18SW (NW)	572	-	366656 426886
162	Potentially Infilled Land (Water) Use: Unknown Filled Ground (Pond, marsh, river, stream, dock etc) Date of Mapping: 1849	A8NE (S)	587	-	367161 425766
163	Potentially Infilled Land (Water) Use: Unknown Filled Ground (Pond, marsh, river, stream, dock etc) Date of Mapping: 1956	A17SE (NW)	601	-	366540 426837
164	Potentially Infilled Land (Water) Use: Unknown Filled Ground (Pond, marsh, river, stream, dock etc) Date of Mapping: 1894	A8NW (S)	621	-	366862 425716
165	Potentially Infilled Land (Water) Use: Unknown Filled Ground (Pond, marsh, river, stream, dock etc) Date of Mapping: 1849	A19SW (NE)	645	-	367349 426910
166	Potentially Infilled Land (Water) Use: Unknown Filled Ground (Pond, marsh, river, stream, dock etc) Date of Mapping: 1894	A18NW (N)	646	-	366960 427039
167	Potentially Infilled Land (Water) Use: Unknown Filled Ground (Pond, marsh, river, stream, dock etc) Date of Mapping: 1849	A19SW (NE)	666	-	367463 426845
168	Potentially Infilled Land (Water) Use: Unknown Filled Ground (Pond, marsh, river, stream, dock etc) Date of Mapping: 1849	A14SW (E)	671	-	367627 426134
169	Potentially Infilled Land (Water) Use: Unknown Filled Ground (Pond, marsh, river, stream, dock etc) Date of Mapping: 1956	A8SW (S)	697	-	366768 425663
170	Potentially Infilled Land (Water) Use: Unknown Filled Ground (Pond, marsh, river, stream, dock etc) Date of Mapping: 1894	A9NW (SE)	705	-	367595 425975
171	Potentially Infilled Land (Water) Use: Unknown Filled Ground (Pond, marsh, river, stream, dock etc) Date of Mapping: 1894	A9NW (SE)	707	-	367577 425941
172	Potentially Infilled Land (Water) Use: Unknown Filled Ground (Pond, marsh, river, stream, dock etc) Date of Mapping: 1956	A8SE (S)	718	-	367107 425618
173	Potentially Infilled Land (Water) Use: Unknown Filled Ground (Pond, marsh, river, stream, dock etc) Date of Mapping: 1849	A19SW (NE)	727	-	367368 426996
174	Potentially Infilled Land (Water) Use: Unknown Filled Ground (Pond, marsh, river, stream, dock etc) Date of Mapping: 1956	A8SE (S)	739	-	367068 425591
175	Potentially Infilled Land (Water) Use: Unknown Filled Ground (Pond, marsh, river, stream, dock etc) Date of Mapping: 1956	A8SW (S)	764	-	366750 425598
176	Potentially Infilled Land (Water) Use: Unknown Filled Ground (Pond, marsh, river, stream, dock etc) Date of Mapping: 1849	A7NE (SW)	770	-	366290 425915

Map ID	Details	Quadrant Reference (Compass Direction)	Estimated Distance From Site	Contact	NGR
177	Potentially Infilled Land (Water) Use: Unknown Filled Ground (Pond, marsh, river, stream, dock etc) Date of Mapping: 1849	A19SE (NE)	773	-	367657 426771
178	Potentially Infilled Land (Water) Use: Unknown Filled Ground (Pond, marsh, river, stream, dock etc) Date of Mapping: 1849	A18NE (N)	826	-	367119 427202
179	Potentially Infilled Land (Water) Use: Unknown Filled Ground (Pond, marsh, river, stream, dock etc) Date of Mapping: 1849	A18NE (N)	850	-	367144 427220
180	Potentially Infilled Land (Water) Use: Unknown Filled Ground (Pond, marsh, river, stream, dock etc) Date of Mapping: 1894	A17NE (NW)	881	-	366552 427181
181	Potentially Infilled Land (Water) Use: Unknown Filled Ground (Pond, marsh, river, stream, dock etc) Date of Mapping: 1913	A7NW (SW)	902	-	366190 425828
182	Potentially Infilled Land (Water) Use: Unknown Filled Ground (Pond, marsh, river, stream, dock etc) Date of Mapping: 1849	A7NW (SW)	909	-	366267 425722
183	Potentially Infilled Land (Water) Use: Unknown Filled Ground (Pond, marsh, river, stream, dock etc) Date of Mapping: 1913	A14SE (E)	912	-	367866 426091
184	Potentially Infilled Land (Water) Use: Unknown Filled Ground (Pond, marsh, river, stream, dock etc) Date of Mapping: 1956	A9NE (SE)	915	-	367677 425728
185	Potentially Infilled Land (Water) Use: Unknown Filled Ground (Pond, marsh, river, stream, dock etc) Date of Mapping: 1849	A19SE (NE)	930	-	367718 426956
186	Potentially Infilled Land (Water) Use: Unknown Filled Ground (Pond, marsh, river, stream, dock etc) Date of Mapping: 1913	A12SW (W)	953	-	365975 426342
187	Potentially Infilled Land (Water) Use: Unknown Filled Ground (Pond, marsh, river, stream, dock etc) Date of Mapping: 1956	A9NE (SE)	956	-	367753 425758
188	Potentially Infilled Land (Water) Use: Unknown Filled Ground (Pond, marsh, river, stream, dock etc) Date of Mapping: 1849	A12SW (W)	968	-	366006 426053
189	Potentially Infilled Land (Water) Use: Unknown Filled Ground (Pond, marsh, river, stream, dock etc) Date of Mapping: 1894	A14SE (E)	971	-	367956 426217
190	Potentially Infilled Land (Water) Use: Unknown Filled Ground (Pond, marsh, river, stream, dock etc) Date of Mapping: 1849	A12SW (W)	977	-	365988 426082
191	Registered Waste Transfer Sites Licence Holder: T P K Smith Licence Reference: L 461 Site Location: Unit 19 Hamilton Street, Blackburn, Lancashire Operator Location: 76 Greenway Street, DARWEN, Lancashire, BB3 1EQ Authority: Environment Agency - North West Region, Central Area Site Category: Transfer Max Input Rate: Very Small (Less than 10,000 tonnes per year) Waste Source: No known restriction on source of waste Restrictions: Licence Status: Site exempt from licenceExempt Dated: 1st April 1993 Preceded By: Not Given Licence: Superseded By: Not Given Licence: Positional Accuracy: Manually positioned to the address or location Boundary Quality: Not Supplied Authorised Waste: Max.Storage In Licence Waste Paint Prohibited Waste: Waste With Flash Pt. < 21 C	A19SW (NE)	715	2	367630 426700

Map ID	Details	Quadrant Reference (Compass Direction)	Estimated Distance From Site	Contact	NGR
192	<p>Registered Waste Treatment or Disposal Sites</p> <p>Licence Holder: T Lethbridge Ltd Licence Reference: L 614 Site Location: Queen Victoria Street, Mill Hill, Blackburn, Lancashire Operator Location: Greenbank Works, Gorse Street, BLACKBURN, Lancashire, BB1 3EU Authority: Environment Agency - North West Region, Central Area Site Category: Scrapyard - with Transfer Station Max Input Rate: Medium (Equal to or greater than 25,000 and less than 75,000 tonnes per year) Waste Source: No known restriction on source of waste Restrictions: Licence Status: Operational as far as is knownOperational Dated: 29th December 1994 Preceded By: Not Given Licence: Superseded By: Not Given Licence: Positional Accuracy: Manually positioned to the road within the address or location Boundary Quality: Not Supplied Authorised Waste Asbestos In All Forms Cement/Plasterboard/Plaster Ferrous Metal Scrap Foundry Sand Glass, Slate, Concrete, Brick, Ceramic Max.Waste Permitted By Licence Metal Swarf Non-Ferrous Metal Scrap Non-Haz. Metals Paper Pulp Paper/Cardboard Rubber Scrap Batteries Scrap Vehicles/Assoc.Parts Shavings/Sawdust Solid Fully Polymerised Plastics Tarmacadam Textiles/Fibres - Nat'L/Mam-Made Timber/Prods Treated/Untreat Incl. Uncontam. Plastic Drums Uncontam.Soil, Clay, Nat'L Sand, Rock Vegetable Matter Prohibited Waste Clinical Wastes Liquid Wastes Waste N.O.S Whether/Not Pack./Pre-Trt</p>	A18SE (N)	410	2	367000 426800

Map ID	Details	Quadrant Reference (Compass Direction)	Estimated Distance From Site	Contact	NGR
	BGS 1:625,000 Solid Geology Description: Pennine Lower Coal Measures Formation And South Wales Lower Coal Measures Formation (Undifferentiated)	A13SE (N)	0	1	366963 426359
	BGS Estimated Soil Chemistry Source: British Geological Survey, National Geoscience Information Service Soil Sample Type: Rural Soil and Sediment Arsenic Concentration: <15 mg/kg Cadmium Concentration: <1.8 mg/kg Chromium Concentration: 60 - 90 mg/kg Lead Concentration: <100 mg/kg Nickel Concentration: 15 - 30 mg/kg	A13SW (SW)	0	1	366940 426341
	BGS Estimated Soil Chemistry Source: British Geological Survey, National Geoscience Information Service Soil Sample Type: Rural Soil and Sediment Arsenic Concentration: <15 mg/kg Cadmium Concentration: <1.8 mg/kg Chromium Concentration: 90 - 120 mg/kg Lead Concentration: <100 mg/kg Nickel Concentration: 15 - 30 mg/kg	A13SE (N)	0	1	366963 426359
	BGS Estimated Soil Chemistry Source: British Geological Survey, National Geoscience Information Service Soil Sample Type: Rural Soil and Sediment Arsenic Concentration: <15 mg/kg Cadmium Concentration: <1.8 mg/kg Chromium Concentration: 60 - 90 mg/kg Lead Concentration: <100 mg/kg Nickel Concentration: 15 - 30 mg/kg	A13NW (NW)	140	1	366831 426476
	BGS Estimated Soil Chemistry Source: British Geological Survey, National Geoscience Information Service Soil Sample Type: Rural Soil and Sediment Arsenic Concentration: <15 mg/kg Cadmium Concentration: <1.8 mg/kg Chromium Concentration: 60 - 90 mg/kg Lead Concentration: <100 mg/kg Nickel Concentration: 15 - 30 mg/kg	A8NE (SE)	359	1	367169 426017
	BGS Estimated Soil Chemistry Source: British Geological Survey, National Geoscience Information Service Soil Sample Type: Rural Soil and Sediment Arsenic Concentration: 15 - 25 mg/kg Cadmium Concentration: <1.8 mg/kg Chromium Concentration: 60 - 90 mg/kg Lead Concentration: <100 mg/kg Nickel Concentration: 15 - 30 mg/kg	A13NE (NE)	361	1	367218 426655
	BGS Estimated Soil Chemistry Source: British Geological Survey, National Geoscience Information Service Soil Sample Type: Rural Soil and Sediment Arsenic Concentration: <15 mg/kg Cadmium Concentration: <1.8 mg/kg Chromium Concentration: 60 - 90 mg/kg Lead Concentration: <100 mg/kg Nickel Concentration: 15 - 30 mg/kg	A13NW (NW)	363	1	366688 426650

Map ID	Details	Quadrant Reference (Compass Direction)	Estimated Distance From Site	Contact	NGR
	<p>BGS Estimated Soil Chemistry</p> <p>Source: British Geological Survey, National Geoscience Information Service</p> <p>Soil Sample Type: Rural Soil and Sediment</p> <p>Arsenic 15 - 25 mg/kg</p> <p>Concentration:</p> <p>Cadmium <1.8 mg/kg</p> <p>Concentration:</p> <p>Chromium 60 - 90 mg/kg</p> <p>Concentration:</p> <p>Lead Concentration: <100 mg/kg</p> <p>Nickel 15 - 30 mg/kg</p> <p>Concentration:</p>	A8NE (SE)	493	1	367260 425917
	<p>BGS Estimated Soil Chemistry</p> <p>Source: British Geological Survey, National Geoscience Information Service</p> <p>Soil Sample Type: Rural Soil and Sediment</p> <p>Arsenic 15 - 25 mg/kg</p> <p>Concentration:</p> <p>Cadmium <1.8 mg/kg</p> <p>Concentration:</p> <p>Chromium 90 - 120 mg/kg</p> <p>Concentration:</p> <p>Lead Concentration: <100 mg/kg</p> <p>Nickel 15 - 30 mg/kg</p> <p>Concentration:</p>	A8NE (SE)	495	1	367278 425927
	<p>BGS Estimated Soil Chemistry</p> <p>Source: British Geological Survey, National Geoscience Information Service</p> <p>Soil Sample Type: Rural Soil and Sediment</p> <p>Arsenic 15 - 25 mg/kg</p> <p>Concentration:</p> <p>Cadmium <1.8 mg/kg</p> <p>Concentration:</p> <p>Chromium 60 - 90 mg/kg</p> <p>Concentration:</p> <p>Lead Concentration: <100 mg/kg</p> <p>Nickel 15 - 30 mg/kg</p> <p>Concentration:</p>	A12SE (SW)	553	1	366450 426069
	<p>BGS Estimated Soil Chemistry</p> <p>Source: British Geological Survey, National Geoscience Information Service</p> <p>Soil Sample Type: Rural Soil and Sediment</p> <p>Arsenic 15 - 25 mg/kg</p> <p>Concentration:</p> <p>Cadmium <1.8 mg/kg</p> <p>Concentration:</p> <p>Chromium 90 - 120 mg/kg</p> <p>Concentration:</p> <p>Lead Concentration: <100 mg/kg</p> <p>Nickel 15 - 30 mg/kg</p> <p>Concentration:</p>	A12NE (W)	555	1	366376 426402
	<p>BGS Estimated Soil Chemistry</p> <p>Source: British Geological Survey, National Geoscience Information Service</p> <p>Soil Sample Type: Rural Soil and Sediment</p> <p>Arsenic 15 - 25 mg/kg</p> <p>Concentration:</p> <p>Cadmium <1.8 mg/kg</p> <p>Concentration:</p> <p>Chromium 90 - 120 mg/kg</p> <p>Concentration:</p> <p>Lead Concentration: <100 mg/kg</p> <p>Nickel 15 - 30 mg/kg</p> <p>Concentration:</p>	A12SE (SW)	555	1	366455 426056
	<p>BGS Estimated Soil Chemistry</p> <p>Source: British Geological Survey, National Geoscience Information Service</p> <p>Soil Sample Type: Rural Soil and Sediment</p> <p>Arsenic 15 - 25 mg/kg</p> <p>Concentration:</p> <p>Cadmium <1.8 mg/kg</p> <p>Concentration:</p> <p>Chromium 90 - 120 mg/kg</p> <p>Concentration:</p> <p>Lead Concentration: <100 mg/kg</p> <p>Nickel 15 - 30 mg/kg</p> <p>Concentration:</p>	A12SE (SW)	561	1	366413 426124

Map ID	Details	Quadrant Reference (Compass Direction)	Estimated Distance From Site	Contact	NGR
	<p>BGS Estimated Soil Chemistry</p> <p>Source: British Geological Survey, National Geoscience Information Service</p> <p>Soil Sample Type: Rural Soil and Sediment</p> <p>Arsenic <15 mg/kg</p> <p>Concentration:</p> <p>Cadmium <1.8 mg/kg</p> <p>Concentration:</p> <p>Chromium 90 - 120 mg/kg</p> <p>Concentration:</p> <p>Lead Concentration: <100 mg/kg</p> <p>Nickel 15 - 30 mg/kg</p> <p>Concentration:</p>	A17SE (NW)	571	1	366505 426758
	<p>BGS Estimated Soil Chemistry</p> <p>Source: British Geological Survey, National Geoscience Information Service</p> <p>Soil Sample Type: Rural Soil and Sediment</p> <p>Arsenic 15 - 25 mg/kg</p> <p>Concentration:</p> <p>Cadmium <1.8 mg/kg</p> <p>Concentration:</p> <p>Chromium 90 - 120 mg/kg</p> <p>Concentration:</p> <p>Lead Concentration: <100 mg/kg</p> <p>Nickel 15 - 30 mg/kg</p> <p>Concentration:</p>	A18SW (N)	609	1	366904 427000
	<p>BGS Estimated Soil Chemistry</p> <p>Source: British Geological Survey, National Geoscience Information Service</p> <p>Soil Sample Type: Rural Soil and Sediment</p> <p>Arsenic 15 - 25 mg/kg</p> <p>Concentration:</p> <p>Cadmium 1.8 - 2.2 mg/kg</p> <p>Concentration:</p> <p>Chromium 60 - 90 mg/kg</p> <p>Concentration:</p> <p>Lead Concentration: 100 - 200 mg/kg</p> <p>Nickel 15 - 30 mg/kg</p> <p>Concentration:</p>	A18SE (N)	609	1	367000 427000
	<p>BGS Estimated Soil Chemistry</p> <p>Source: British Geological Survey, National Geoscience Information Service</p> <p>Soil Sample Type: Rural Soil and Sediment</p> <p>Arsenic <15 mg/kg</p> <p>Concentration:</p> <p>Cadmium <1.8 mg/kg</p> <p>Concentration:</p> <p>Chromium 60 - 90 mg/kg</p> <p>Concentration:</p> <p>Lead Concentration: <100 mg/kg</p> <p>Nickel 15 - 30 mg/kg</p> <p>Concentration:</p>	A12SE (SW)	617	1	366395 426035
	<p>BGS Estimated Soil Chemistry</p> <p>Source: British Geological Survey, National Geoscience Information Service</p> <p>Soil Sample Type: Rural Soil and Sediment</p> <p>Arsenic <15 mg/kg</p> <p>Concentration:</p> <p>Cadmium <1.8 mg/kg</p> <p>Concentration:</p> <p>Chromium 90 - 120 mg/kg</p> <p>Concentration:</p> <p>Lead Concentration: <100 mg/kg</p> <p>Nickel 15 - 30 mg/kg</p> <p>Concentration:</p>	A12SE (W)	624	1	366331 426164
	<p>BGS Estimated Soil Chemistry</p> <p>Source: British Geological Survey, National Geoscience Information Service</p> <p>Soil Sample Type: Rural Soil and Sediment</p> <p>Arsenic 15 - 25 mg/kg</p> <p>Concentration:</p> <p>Cadmium <1.8 mg/kg</p> <p>Concentration:</p> <p>Chromium 90 - 120 mg/kg</p> <p>Concentration:</p> <p>Lead Concentration: <100 mg/kg</p> <p>Nickel 15 - 30 mg/kg</p> <p>Concentration:</p>	A14NW (E)	644	1	367619 426538

Map ID	Details	Quadrant Reference (Compass Direction)	Estimated Distance From Site	Contact	NGR
	<p>BGS Estimated Soil Chemistry</p> <p>Source: British Geological Survey, National Geoscience Information Service</p> <p>Soil Sample Type: Rural Soil and Sediment</p> <p>Arsenic <15 mg/kg</p> <p>Concentration:</p> <p>Cadmium <1.8 mg/kg</p> <p>Concentration:</p> <p>Chromium 90 - 120 mg/kg</p> <p>Concentration:</p> <p>Lead Concentration: <100 mg/kg</p> <p>Nickel 15 - 30 mg/kg</p> <p>Concentration:</p>	A14NW (E)	646	1	367630 426499
	<p>BGS Estimated Soil Chemistry</p> <p>Source: British Geological Survey, National Geoscience Information Service</p> <p>Soil Sample Type: Rural Soil and Sediment</p> <p>Arsenic 15 - 25 mg/kg</p> <p>Concentration:</p> <p>Cadmium <1.8 mg/kg</p> <p>Concentration:</p> <p>Chromium 90 - 120 mg/kg</p> <p>Concentration:</p> <p>Lead Concentration: <100 mg/kg</p> <p>Nickel 15 - 30 mg/kg</p> <p>Concentration:</p>	A12NE (NW)	655	1	366355 426682
	<p>BGS Estimated Soil Chemistry</p> <p>Source: British Geological Survey, National Geoscience Information Service</p> <p>Soil Sample Type: Rural Soil and Sediment</p> <p>Arsenic <15 mg/kg</p> <p>Concentration:</p> <p>Cadmium <1.8 mg/kg</p> <p>Concentration:</p> <p>Chromium 60 - 90 mg/kg</p> <p>Concentration:</p> <p>Lead Concentration: <100 mg/kg</p> <p>Nickel 15 - 30 mg/kg</p> <p>Concentration:</p>	A12SW (W)	686	1	366251 426239
	<p>BGS Estimated Soil Chemistry</p> <p>Source: British Geological Survey, National Geoscience Information Service</p> <p>Soil Sample Type: Rural Soil and Sediment</p> <p>Arsenic <15 mg/kg</p> <p>Concentration:</p> <p>Cadmium <1.8 mg/kg</p> <p>Concentration:</p> <p>Chromium 60 - 90 mg/kg</p> <p>Concentration:</p> <p>Lead Concentration: <100 mg/kg</p> <p>Nickel 15 - 30 mg/kg</p> <p>Concentration:</p>	A14NE (E)	688	1	367683 426423
	<p>BGS Estimated Soil Chemistry</p> <p>Source: British Geological Survey, National Geoscience Information Service</p> <p>Soil Sample Type: Rural Soil and Sediment</p> <p>Arsenic 15 - 25 mg/kg</p> <p>Concentration:</p> <p>Cadmium <1.8 mg/kg</p> <p>Concentration:</p> <p>Chromium 60 - 90 mg/kg</p> <p>Concentration:</p> <p>Lead Concentration: <100 mg/kg</p> <p>Nickel 15 - 30 mg/kg</p> <p>Concentration:</p>	A14NE (E)	693	1	367678 426495
	<p>BGS Estimated Soil Chemistry</p> <p>Source: British Geological Survey, National Geoscience Information Service</p> <p>Soil Sample Type: Rural Soil and Sediment</p> <p>Arsenic 15 - 25 mg/kg</p> <p>Concentration:</p> <p>Cadmium 1.8 - 2.2 mg/kg</p> <p>Concentration:</p> <p>Chromium 90 - 120 mg/kg</p> <p>Concentration:</p> <p>Lead Concentration: 100 - 200 mg/kg</p> <p>Nickel 15 - 30 mg/kg</p> <p>Concentration:</p>	A18NE (NE)	745	1	367281 427060

Map ID	Details	Quadrant Reference (Compass Direction)	Estimated Distance From Site	Contact	NGR
	<p>BGS Estimated Soil Chemistry</p> <p>Source: British Geological Survey, National Geoscience Information Service</p> <p>Soil Sample Type: Rural Soil and Sediment</p> <p>Arsenic <15 mg/kg</p> <p>Concentration:</p> <p>Cadmium <1.8 mg/kg</p> <p>Concentration:</p> <p>Chromium 60 - 90 mg/kg</p> <p>Concentration:</p> <p>Lead Concentration: <100 mg/kg</p> <p>Nickel 15 - 30 mg/kg</p> <p>Concentration:</p>	A14NE (NE)	765	1	367696 426679
	<p>BGS Estimated Soil Chemistry</p> <p>Source: British Geological Survey, National Geoscience Information Service</p> <p>Soil Sample Type: Rural Soil and Sediment</p> <p>Arsenic <15 mg/kg</p> <p>Concentration:</p> <p>Cadmium <1.8 mg/kg</p> <p>Concentration:</p> <p>Chromium 90 - 120 mg/kg</p> <p>Concentration:</p> <p>Lead Concentration: <100 mg/kg</p> <p>Nickel 15 - 30 mg/kg</p> <p>Concentration:</p>	A14NE (NE)	768	1	367694 426689
	<p>BGS Estimated Soil Chemistry</p> <p>Source: British Geological Survey, National Geoscience Information Service</p> <p>Soil Sample Type: Rural Soil and Sediment</p> <p>Arsenic <15 mg/kg</p> <p>Concentration:</p> <p>Cadmium <1.8 mg/kg</p> <p>Concentration:</p> <p>Chromium 90 - 120 mg/kg</p> <p>Concentration:</p> <p>Lead Concentration: <100 mg/kg</p> <p>Nickel 15 - 30 mg/kg</p> <p>Concentration:</p>	A9SW (SE)	811	1	367463 425671
	<p>BGS Estimated Soil Chemistry</p> <p>Source: British Geological Survey, National Geoscience Information Service</p> <p>Soil Sample Type: Rural Soil and Sediment</p> <p>Arsenic <15 mg/kg</p> <p>Concentration:</p> <p>Cadmium <1.8 mg/kg</p> <p>Concentration:</p> <p>Chromium 90 - 120 mg/kg</p> <p>Concentration:</p> <p>Lead Concentration: <100 mg/kg</p> <p>Nickel 15 - 30 mg/kg</p> <p>Concentration:</p>	A8SW (S)	897	1	366866 425436
	<p>BGS Estimated Soil Chemistry</p> <p>Source: British Geological Survey, National Geoscience Information Service</p> <p>Soil Sample Type: Rural Soil and Sediment</p> <p>Arsenic 15 - 25 mg/kg</p> <p>Concentration:</p> <p>Cadmium 1.8 - 2.2 mg/kg</p> <p>Concentration:</p> <p>Chromium 90 - 120 mg/kg</p> <p>Concentration:</p> <p>Lead Concentration: 100 - 200 mg/kg</p> <p>Nickel 15 - 30 mg/kg</p> <p>Concentration:</p>	A18NE (N)	937	1	367135 427311
	<p>BGS Estimated Soil Chemistry</p> <p>Source: British Geological Survey, National Geoscience Information Service</p> <p>Soil Sample Type: Rural Soil and Sediment</p> <p>Arsenic 15 - 25 mg/kg</p> <p>Concentration:</p> <p>Cadmium <1.8 mg/kg</p> <p>Concentration:</p> <p>Chromium 90 - 120 mg/kg</p> <p>Concentration:</p> <p>Lead Concentration: <100 mg/kg</p> <p>Nickel 15 - 30 mg/kg</p> <p>Concentration:</p>	A17NE (NW)	948	1	366441 427196

Map ID	Details	Quadrant Reference (Compass Direction)	Estimated Distance From Site	Contact	NGR
	BGS Estimated Soil Chemistry Source: British Geological Survey, National Geoscience Information Service Soil Sample Type: Rural Soil and Sediment Arsenic 15 - 25 mg/kg Concentration: Cadmium <1.8 mg/kg Concentration: Chromium 90 - 120 mg/kg Concentration: Lead Concentration: <100 mg/kg Nickel 15 - 30 mg/kg Concentration:	A7NW (SW)	968	1	366057 425925
	BGS Estimated Soil Chemistry Source: British Geological Survey, National Geoscience Information Service Soil Sample Type: Rural Soil and Sediment Arsenic 15 - 25 mg/kg Concentration: Cadmium <1.8 mg/kg Concentration: Chromium 60 - 90 mg/kg Concentration: Lead Concentration: 100 - 200 mg/kg Nickel 15 - 30 mg/kg Concentration:	A9SW (SE)	973	1	367500 425500
	BGS Estimated Soil Chemistry Source: British Geological Survey, National Geoscience Information Service Soil Sample Type: Rural Soil and Sediment Arsenic <15 mg/kg Concentration: Cadmium 1.8 - 2.2 mg/kg Concentration: Chromium 90 - 120 mg/kg Concentration: Lead Concentration: 100 - 200 mg/kg Nickel 15 - 30 mg/kg Concentration:	A19SE (NE)	985	1	367754 427000
193	BGS Recorded Mineral Sites Site Name: Mill Hill Brick & Tile Works Location: , Mill Hill, Blackburn, Lancashire Source: British Geological Survey, National Geoscience Information Service Reference: 15226 Type: Opencast Status: Ceased Operator: Not Supplied Operator Location: Not Supplied Periodic Type: Carboniferous Geology: Pennine Lower Coal Measures Formation Commodity: Common Clay and Shale Positional Accuracy: Located by supplier to within 10m	A14NW (E)	336	1	367315 426475
194	BGS Recorded Mineral Sites Site Name: Red Scar Delf Location: , Blackburn, Lancashire Source: British Geological Survey, National Geoscience Information Service Reference: 93503 Type: Opencast Status: Ceased Operator: Not Supplied Operator Location: Not Supplied Periodic Type: Carboniferous Geology: Milnrow Sandstone Commodity: Sandstone Positional Accuracy: Located by supplier to within 10m	A17SE (NW)	578	1	366475 426731
195	BGS Recorded Mineral Sites Site Name: Fenisccliffe Location: , Blackburn, Lancashire Source: British Geological Survey, National Geoscience Information Service Reference: 93502 Type: Opencast Status: Ceased Operator: Not Supplied Operator Location: Not Supplied Periodic Type: Quaternary Geology: Glaciofluvial Deposits, Devensian Commodity: Sand Positional Accuracy: Located by supplier to within 10m	A17SW (NW)	813	1	366236 426793
	BGS Measured Urban Soil Chemistry No data available				

Map ID	Details	Quadrant Reference (Compass Direction)	Estimated Distance From Site	Contact	NGR
	BGS Urban Soil Chemistry Averages No data available				
	Coal Mining Affected Areas Description: In an area which may be affected by coal mining activity. It is recommended that a coal mining report is obtained from the Coal Authority. Contact details are included in the Useful Contacts section of this report.	A13SE (N)	0	6	366963 426359
	Mining Instability Mining Evidence: Inconclusive Coal Mining Source: Ove Arup & Partners Boundary Quality: As Supplied	A13SE (N)	0	-	366963 426359
	Non Coal Mining Areas of Great Britain No Hazard				
	Potential for Collapsible Ground Stability Hazards Hazard Potential: Very Low Source: British Geological Survey, National Geoscience Information Service	A13SE (N)	0	1	366963 426359
	Potential for Compressible Ground Stability Hazards Hazard Potential: No Hazard Source: British Geological Survey, National Geoscience Information Service	A13SE (N)	0	1	366963 426359
	Potential for Ground Dissolution Stability Hazards Hazard Potential: No Hazard Source: British Geological Survey, National Geoscience Information Service	A13SE (N)	0	1	366963 426359
	Potential for Landslide Ground Stability Hazards Hazard Potential: Very Low Source: British Geological Survey, National Geoscience Information Service	A13SE (N)	0	1	366963 426359
	Potential for Running Sand Ground Stability Hazards Hazard Potential: Very Low Source: British Geological Survey, National Geoscience Information Service	A13SE (N)	0	1	366963 426359
	Potential for Shrinking or Swelling Clay Ground Stability Hazards Hazard Potential: Very Low Source: British Geological Survey, National Geoscience Information Service	A13SE (N)	0	1	366963 426359
	Radon Potential - Radon Affected Areas Affected Area: The property is in a Lower probability radon area (less than 1% of homes are estimated to be at or above the Action Level). Source: British Geological Survey, National Geoscience Information Service	A13SE (N)	0	1	366963 426359
	Radon Potential - Radon Protection Measures Protection Measure: No radon protective measures are necessary in the construction of new dwellings or extensions Source: British Geological Survey, National Geoscience Information Service	A13SE (N)	0	1	366963 426359

Map ID	Details	Quadrant Reference (Compass Direction)	Estimated Distance From Site	Contact	NGR
196	<p>Contemporary Trade Directory Entries</p> <p>Name: S P Fabrications Ltd Location: Unit 2,3,Pioneer Business Centre,Mill Hill, Blackburn, Lancashire, BB2 4PG Classification: Sheet Metal Work Status: Inactive Positional Accuracy: Manually positioned within the geographical locality</p>	A13SW (W)	0	-	366949 426356
196	<p>Contemporary Trade Directory Entries</p> <p>Name: S R Tubular Systems Location: Unit 1, Pioneer Mill, Kelly Street, BLACKBURN, BB2 4PG Classification: Office Furniture & Equipment Status: Inactive Positional Accuracy: Automatically positioned to the address</p>	A13SW (S)	13	-	366951 426323
197	<p>Contemporary Trade Directory Entries</p> <p>Name: Laundry Smart Location: 51, New Wellington Street, Blackburn, BB2 4HA Classification: Dry Cleaners Status: Active Positional Accuracy: Automatically positioned to the address</p>	A13SE (E)	104	-	367100 426347
198	<p>Contemporary Trade Directory Entries</p> <p>Name: Rda Mobile Vehicle Servicing Location: 8, Kings Bridge Close, Blackburn, BB2 4RY Classification: Garage Services Status: Inactive Positional Accuracy: Automatically positioned to the address</p>	A13SW (W)	115	-	366814 426330
199	<p>Contemporary Trade Directory Entries</p> <p>Name: H Light Haulage Ltd Location: 14, Moorgate Street, Blackburn, BB2 4EZ Classification: Road Haulage Services Status: Active Positional Accuracy: Automatically positioned to the address</p>	A13NE (E)	116	-	367104 426412
199	<p>Contemporary Trade Directory Entries</p> <p>Name: Blackburn Services Location: 173, St. Aidans Avenue, Blackburn, BB2 4EA Classification: Oven cleaning Status: Inactive Positional Accuracy: Automatically positioned to the address</p>	A13NE (NE)	117	-	367083 426448
200	<p>Contemporary Trade Directory Entries</p> <p>Name: Keith Jones Location: 46, New Wellington Street, Blackburn, BB2 4HA Classification: Garage Services Status: Inactive Positional Accuracy: Automatically positioned to the address</p>	A13SE (E)	149	-	367135 426310
201	<p>Contemporary Trade Directory Entries</p> <p>Name: Restlay Ltd Location: Moorgate Mill, Moorgate Street, Blackburn, BB2 4NZ Classification: Furniture Manufacturers - Home & Office Status: Inactive Positional Accuracy: Automatically positioned to the address</p>	A13SE (SE)	149	-	367039 426187
201	<p>Contemporary Trade Directory Entries</p> <p>Name: Rosehill Leather Collection Location: Moorgate Mill, Moorgate Street, Blackburn, BB2 4NZ Classification: Upholstery Manufacturers Status: Inactive Positional Accuracy: Automatically positioned to the address</p>	A13SE (SE)	149	-	367039 426187
202	<p>Contemporary Trade Directory Entries</p> <p>Name: Cash For Clothes Blackburn Location: 7, New Chapel Street, Blackburn, BB2 4DT Classification: Reclaiming - Waste Products Status: Active Positional Accuracy: Automatically positioned to the address</p>	A13NW (N)	196	-	366949 426589
202	<p>Contemporary Trade Directory Entries</p> <p>Name: The Washbowl Launderettes Location: 1, New Chapel Street, Blackburn, BB2 4DT Classification: Laundries & Launderettes Status: Inactive Positional Accuracy: Automatically positioned to the address</p>	A13NW (N)	212	-	366950 426605
202	<p>Contemporary Trade Directory Entries</p> <p>Name: The Washbowl Location: 1, New Chapel Street, Blackburn, BB2 4DT Classification: Dry Cleaners Status: Inactive Positional Accuracy: Automatically positioned to the address</p>	A13NW (N)	212	-	366950 426605

Map ID	Details	Quadrant Reference (Compass Direction)	Estimated Distance From Site	Contact	NGR
202	<p>Contemporary Trade Directory Entries</p> <p>Name: Mill Hill Car Cntr Ltd Location: Parkinson St, Blackburn, Lancashire, BB2 4BY Classification: Car Dealers - Used Status: Inactive Positional Accuracy: Manually positioned within the geographical locality</p>	A13NE (N)	230	-	366997 426618
203	<p>Contemporary Trade Directory Entries</p> <p>Name: Chemical Blacking Ltd Location: 1-11, Grantham Street, Blackburn, BB2 4BZ Classification: Coating Specialists Status: Inactive Positional Accuracy: Automatically positioned to the address</p>	A13NW (N)	210	-	366884 426593
204	<p>Contemporary Trade Directory Entries</p> <p>Name: Pass & Company Ltd Location: 83a, Shorrock Lane, Blackburn, BB2 4DA Classification: Testing, Inspection & Calibration Equipment Manufacturers Status: Inactive Positional Accuracy: Automatically positioned to the address</p>	A13NW (W)	263	-	366675 426419
205	<p>Contemporary Trade Directory Entries</p> <p>Name: Station Tyres Location: Parkinson Street, Blackburn, BB2 4BY Classification: Garage Services Status: Inactive Positional Accuracy: Automatically positioned to the address</p>	A13NE (N)	268	-	367011 426654
205	<p>Contemporary Trade Directory Entries</p> <p>Name: Station Garage Location: Parkinson Street, BLACKBURN, BB2 4BY Classification: Garage Services Status: Inactive Positional Accuracy: Automatically positioned to the address</p>	A13NE (N)	268	-	367011 426654
206	<p>Contemporary Trade Directory Entries</p> <p>Name: J H Mackereth Location: 36, Bonsall Street, Blackburn, BB2 4DB Classification: Garage Services Status: Active Positional Accuracy: Automatically positioned to the address</p>	A13NW (NW)	286	-	366717 426567
207	<p>Contemporary Trade Directory Entries</p> <p>Name: Blackburn Cutters & Grinders Ltd Location: Parkinson St, Blackburn, Lancashire, BB2 4ET Classification: Precision Engineers Status: Inactive Positional Accuracy: Manually positioned to the road within the address or location</p>	A13NE (N)	292	-	367066 426660
207	<p>Contemporary Trade Directory Entries</p> <p>Name: B C G Power Transmissions Location: Parkinson St, Blackburn, Lancashire, BB2 4ET Classification: Power Transmission Services Status: Inactive Positional Accuracy: Manually positioned to the road within the address or location</p>	A13NE (N)	300	-	367076 426664
208	<p>Contemporary Trade Directory Entries</p> <p>Name: The Furniture Recycling Group Location: Victoria Works, Bonsall Street, Blackburn, BB2 4DD Classification: Waste Disposal Services Status: Active Positional Accuracy: Automatically positioned to the address</p>	A12NE (W)	334	-	366618 426475
209	<p>Contemporary Trade Directory Entries</p> <p>Name: Residential Maintenance Services Location: 22, St. Helier Close, Blackburn, BB2 4EB Classification: Cleaning Services - Domestic Status: Inactive Positional Accuracy: Automatically positioned to the address</p>	A8NE (S)	337	-	367017 425990
210	<p>Contemporary Trade Directory Entries</p> <p>Name: Polymet Ltd Location: Slater Street, Blackburn, BB2 4LY Classification: Metal Finishing Services Status: Active Positional Accuracy: Automatically positioned to the address</p>	A13SE (SE)	339	-	367249 426114
210	<p>Contemporary Trade Directory Entries</p> <p>Name: Verifyne Plastic Products Ltd Location: Lever Mill, Slater Street, Blackburn, BB2 4PA Classification: Plastics - Injection Moulding Status: Active Positional Accuracy: Automatically positioned to the address</p>	A13SE (SE)	343	-	367277 426148

Map ID	Details	Quadrant Reference (Compass Direction)	Estimated Distance From Site	Contact	NGR
211	<p>Contemporary Trade Directory Entries</p> <p>Name: Ceramic Moulds Location: 72, Shorrock Lane, Blackburn, BB2 4PS Classification: Ceramic Manufacturers, Supplies & Services Status: Inactive Positional Accuracy: Automatically positioned to the address</p>	A12SE (W)	340	-	366589 426314
212	<p>Contemporary Trade Directory Entries</p> <p>Name: John Seddon & Co Ltd Location: Bonsall St, Blackburn, Lancashire, BB2 4DD Classification: Meat - Wholesale Status: Inactive Positional Accuracy: Manually positioned to the road within the address or location</p>	A12NE (NW)	351	-	366624 426540
213	<p>Contemporary Trade Directory Entries</p> <p>Name: Direct Doors Location: Tewkesbury Street, Blackburn, BB2 4PT Classification: Door Manufacturers - Domestic Status: Inactive Positional Accuracy: Automatically positioned to the address</p>	A12NE (W)	367	-	366562 426377
214	<p>Contemporary Trade Directory Entries</p> <p>Name: H T G Road Haulage Services Location: Primrose Mill, Slater Street, Blackburn, Lancashire, BB2 4LY Classification: Road Haulage Services Status: Active Positional Accuracy: Manually positioned within the geographical locality</p>	A13SE (SE)	386	-	367294 426096
215	<p>Contemporary Trade Directory Entries</p> <p>Name: Unit 3 Engineering Location: Parkinson Street, Blackburn, BB2 4ET Classification: Engineers - General Status: Active Positional Accuracy: Automatically positioned to the address</p>	A18SE (NE)	389	-	367204 426699
215	<p>Contemporary Trade Directory Entries</p> <p>Name: Blackburnmill Hill Engineering Ltd Location: Spring Bank Works, Albert Street, Blackburn, BB2 4BL Classification: Engineers - General Status: Active Positional Accuracy: Automatically positioned to the address</p>	A13NE (NE)	391	-	367273 426646
215	<p>Contemporary Trade Directory Entries</p> <p>Name: Ellison & Groom Ltd Location: The Joinery Warehouse, Parkinson Street, Blackburn, BB2 4ET Classification: Joinery Manufacturers Status: Inactive Positional Accuracy: Automatically positioned to the address</p>	A13NE (NE)	399	-	367241 426685
215	<p>Contemporary Trade Directory Entries</p> <p>Name: T & M Engineering Location: Parkinson Street, Blackburn, BB2 4ET Classification: Precision Engineers Status: Inactive Positional Accuracy: Automatically positioned to the address</p>	A13NE (NE)	399	-	367242 426685
215	<p>Contemporary Trade Directory Entries</p> <p>Name: The Car Repair Shop Location: Unit 4, Albert Street, Blackburn, Lancashire, BB2 4BL Classification: Garage Services Status: Inactive Positional Accuracy: Automatically positioned to the address</p>	A13NE (NE)	411	-	367274 426674
215	<p>Contemporary Trade Directory Entries</p> <p>Name: Mcdermott Windows Location: Unit 3 Albert Street, Blackburn, Lancashire, BB2 4BL Classification: Fascias and Soffits Status: Inactive Positional Accuracy: Manually positioned within the geographical locality</p>	A13NE (NE)	412	-	367274 426674
216	<p>Contemporary Trade Directory Entries</p> <p>Name: Total Stop Damp Location: Blackburn, BB2 4LY Classification: Damp & Dry Rot Control Status: Active Positional Accuracy: Automatically positioned to the address</p>	A14SW (SE)	398	-	367343 426152
217	<p>Contemporary Trade Directory Entries</p> <p>Name: Direct Doors Location: BrookHouse, Shorrock La, Blackburn, Lancashire, BB2 4TT Classification: Door Manufacturers - Domestic Status: Inactive Positional Accuracy: Manually positioned to the road within the address or location</p>	A12SE (SW)	402	-	366571 426163

Map ID	Details	Quadrant Reference (Compass Direction)	Estimated Distance From Site	Contact	NGR
217	<p>Contemporary Trade Directory Entries</p> <p>Name: Bob Wright Location: 108, Shorrock Lane, Blackburn, BB2 4TT Classification: Wrought Ironwork Status: Inactive Positional Accuracy: Automatically positioned to the address</p>	A12SE (SW)	412	-	366555 426172
218	<p>Contemporary Trade Directory Entries</p> <p>Name: Shaun Millbank Location: Unit 5 Reeds Farm, Cow Watering Lane, Writtle, Chelmsford, Essex, CM1 3SB Classification: Garage Services Status: Active Positional Accuracy: Manually positioned within the geographical locality</p>	A13NE (NE)	408	-	367299 426643
218	<p>Contemporary Trade Directory Entries</p> <p>Name: Bob Hodgkinson Location: Spring Bank Works, Albert Street, Blackburn, BB2 4BL Classification: Garage Services Status: Inactive Positional Accuracy: Automatically positioned to the address</p>	A13NE (NE)	408	-	367299 426643
218	<p>Contemporary Trade Directory Entries</p> <p>Name: Hazelhurst Supplies Location: Unit 2, Albert St, Blackburn, Lancashire, BB2 4BL Classification: Plastic Products - Manufacturers Status: Inactive Positional Accuracy: Manually positioned to the road within the address or location</p>	A14NW (NE)	428	-	367318 426652
218	<p>Contemporary Trade Directory Entries</p> <p>Name: Bob Hodgkinson Garage Location: Albert Street, Blackburn, Lancashire, BB2 4BL Classification: Garage Services Status: Active Positional Accuracy: Manually positioned to the road within the address or location</p>	A14NW (NE)	433	-	367307 426671
218	<p>Contemporary Trade Directory Entries</p> <p>Name: Pfd Motortune Location: Parkside Units, Albert St, Blackburn, Lancashire, BB2 4BL Classification: Garage Services Status: Inactive Positional Accuracy: Manually positioned to the road within the address or location</p>	A13NE (NE)	435	-	367296 426686
219	<p>Contemporary Trade Directory Entries</p> <p>Name: Seddon Location: Bonsall St, Blackburn, Lancashire, BB2 4DD Classification: Meat - Wholesale Status: Inactive Positional Accuracy: Manually positioned to the road within the address or location</p>	A12NE (W)	424	-	366540 426526
219	<p>Contemporary Trade Directory Entries</p> <p>Name: Pagey'S Cleaning Location: 81, Bonsall Street, Blackburn, BB2 4DD Classification: Cleaning Services - Domestic Status: Inactive Positional Accuracy: Automatically positioned to the address</p>	A12NE (W)	430	-	366530 426512
220	<p>Contemporary Trade Directory Entries</p> <p>Name: Blackburn & Darwen Appliance Centre Location: 140, Livesey Branch Road, Blackburn, BB2 4NB Classification: Domestic Appliances - Servicing, Repairs & Parts Status: Inactive Positional Accuracy: Automatically positioned to the address</p>	A8NE (SE)	428	-	367202 425957
221	<p>Contemporary Trade Directory Entries</p> <p>Name: Read Motor Body Commercials Location: Queen Victoria St, Blackburn, Lancashire, BB2 2QG Classification: Commercial Vehicle Bodybuilders & Repairers Status: Inactive Positional Accuracy: Manually positioned to the road within the address or location</p>	A18SE (N)	434	-	366978 426826
221	<p>Contemporary Trade Directory Entries</p> <p>Name: M D A Associates Ltd Location: Warehouse, Waterfall Mill, Queen Victoria St, Blackburn, Lancashire, BB2 2QG Classification: Distribution Services Status: Inactive Positional Accuracy: Manually positioned to the address or location</p>	A18SE (N)	442	-	366982 426834
221	<p>Contemporary Trade Directory Entries</p> <p>Name: North West Containers Ltd Location: Unit 3, Waterfall Mill, Queen Victoria Street, Blackburn, BB2 2QG Classification: Recycling Services Status: Active Positional Accuracy: Automatically positioned to the address</p>	A18SE (N)	443	-	366983 426835

Map ID	Details	Quadrant Reference (Compass Direction)	Estimated Distance From Site	Contact	NGR
221	<p>Contemporary Trade Directory Entries</p> <p>Name: Tdk Architectural Hardware Ltd Location: Unit 5, Waterfall Mill, Queen Victoria Street, Blackburn, BB2 2QG Classification: Hardware Status: Inactive Positional Accuracy: Automatically positioned to the address</p>	A18SE (N)	443	-	366983 426835
221	<p>Contemporary Trade Directory Entries</p> <p>Name: Plastic Product Services Ltd Location: Unit 3, Waterfall Mill, Queen Victoria Street, Blackburn, BB2 2QG Classification: Plastics - Raw Materials Status: Inactive Positional Accuracy: Automatically positioned to the address</p>	A18SE (N)	443	-	366983 426835
221	<p>Contemporary Trade Directory Entries</p> <p>Name: Amazon Bioguard Ltd Location: Unit 3, Waterfall Mill, Queen Victoria Street, Blackburn, Lancashire, BB2 2QG Classification: Hygiene & Cleansing Services Status: Inactive Positional Accuracy: Automatically positioned to the address</p>	A18SE (N)	443	-	366983 426835
222	<p>Contemporary Trade Directory Entries</p> <p>Name: C V P Location: Neales Yard, Queen Victoria St, Blackburn, Lancashire, BB2 2QG Classification: Commercial Vehicle Bodybuilders & Repairers Status: Inactive Positional Accuracy: Manually positioned to the road within the address or location</p>	A18SW (N)	466	-	366916 426858
223	<p>Contemporary Trade Directory Entries</p> <p>Name: C T Trade Dies Ltd Location: Unit 1, Parkside, Albert Street, Blackburn, BB2 4BL Classification: Tool Design, Manufacturers & Makers Status: Inactive Positional Accuracy: Automatically positioned to the address</p>	A14NW (NE)	471	-	367344 426688
224	<p>Contemporary Trade Directory Entries</p> <p>Name: Martyns Mica Local Electrical & Hardware Location: 88-90, Livesey Branch Road, Blackburn, BB2 4LU Classification: Electrical Goods Sales, Manufacturers & Wholesalers Status: Inactive Positional Accuracy: Automatically positioned to the address</p>	A14SW (SE)	475	-	367360 426034
224	<p>Contemporary Trade Directory Entries</p> <p>Name: G F Burns Location: 86, Livesey Branch Road, Blackburn, BB2 4LU Classification: Office Equipment Servicing & Maintenance Status: Active Positional Accuracy: Automatically positioned to the address</p>	A14SW (SE)	478	-	367364 426036
225	<p>Contemporary Trade Directory Entries</p> <p>Name: Peugeot Citroen Breakers Location: Unit 4, The Goods Yard, Queen Victoria Street, Blackburn, BB2 2QG Classification: Car Breakers & Dismantlers Status: Inactive Positional Accuracy: Automatically positioned to the address</p>	A18SE (NE)	478	-	367161 426821
226	<p>Contemporary Trade Directory Entries</p> <p>Name: Tower Linen Services Location: Spring Bank Works, Aqueduct Road, Blackburn, BB2 4HT Classification: Laundries & Launderettes Status: Inactive Positional Accuracy: Automatically positioned to the address</p>	A14NW (NE)	507	-	367447 426602
226	<p>Contemporary Trade Directory Entries</p> <p>Name: F J Fabrication Ltd Location: Spring Bank Works, Aqueduct Road, BLACKBURN, BB2 4HT Classification: Gate Manufacturers Status: Active Positional Accuracy: Automatically positioned to the address</p>	A14NW (NE)	507	-	367447 426602
226	<p>Contemporary Trade Directory Entries</p> <p>Name: Tower Linen Ltd Location: Spring Bank Works, Aqueduct Road, Blackburn, Lancashire, BB2 4HT Classification: Laundries & Launderettes Status: Inactive Positional Accuracy: Automatically positioned to the address</p>	A14NW (NE)	507	-	367447 426602
227	<p>Contemporary Trade Directory Entries</p> <p>Name: Three Arches Garage Location: Unit 1, Dimmock Street, Blackburn, BB2 2QB Classification: Garage Services Status: Active Positional Accuracy: Automatically positioned to the address</p>	A18SE (NE)	509	-	367231 426822

Map ID	Details	Quadrant Reference (Compass Direction)	Estimated Distance From Site	Contact	NGR
227	<p>Contemporary Trade Directory Entries</p> <p>Name: Clothes Aid Services Ltd Location: Unit 2, Dimmock Street, BLACKBURN, BB2 2QB Classification: Distribution Services Status: Inactive Positional Accuracy: Automatically positioned to the address</p>	A18SE (NE)	514	-	367223 426832
228	<p>Contemporary Trade Directory Entries</p> <p>Name: Riverside Products Location: Riverside Ho, Aqueduct Rd, Blackburn, Lancashire, BB2 4HT Classification: PVC-U Products - Manufacturers & Suppliers Status: Inactive Positional Accuracy: Manually positioned to the address or location</p>	A14NW (NE)	530	-	367443 426654
229	<p>Contemporary Trade Directory Entries</p> <p>Name: Shining House Location: 124, Greenside Avenue, Blackburn, BB2 4TQ Classification: Cleaning Services - Domestic Status: Inactive Positional Accuracy: Automatically positioned to the address</p>	A12SE (SW)	544	-	366471 426052
230	<p>Contemporary Trade Directory Entries</p> <p>Name: Control Systems Engineering Ltd Location: 11, Baden Terrace, Blackburn, BB2 4LT Classification: Electrical Engineers Status: Inactive Positional Accuracy: Automatically positioned to the address</p>	A14SW (SE)	554	-	367475 426069
231	<p>Contemporary Trade Directory Entries</p> <p>Name: Star Uretech Ltd Location: Enterprise House, Hollin Bridge Street, BLACKBURN, BB2 4AY Classification: Chemical Manufacturers Status: Active Positional Accuracy: Automatically positioned to the address</p>	A19SW (NE)	561	-	367412 426747
232	<p>Contemporary Trade Directory Entries</p> <p>Name: More Polythene Location: Blackburn, BB2 2QU Classification: Polythene & Plastic Sheeting Supplies Status: Active Positional Accuracy: Automatically positioned to the address</p>	A18SE (N)	562	-	367049 426945
233	<p>Contemporary Trade Directory Entries</p> <p>Name: A Fraser Plumbing & Heating Location: 52, Heys Lane, Blackburn, BB2 4ND Classification: Boilers - Servicing, Replacements & Repairs Status: Active Positional Accuracy: Automatically positioned to the address</p>	A8NE (SE)	584	-	367213 425789
234	<p>Contemporary Trade Directory Entries</p> <p>Name: D R Service & Repairs Ltd Location: Unit 3a, Griffin Mill, Amberley Street, Blackburn, BB2 2QH Classification: Plant & Machinery Repairs Status: Inactive Positional Accuracy: Automatically positioned to the address</p>	A18SE (N)	601	-	367140 426963
235	<p>Contemporary Trade Directory Entries</p> <p>Name: M J D Recycling Location: Unit 1, Griffin Mill, Stancliffe Street, Blackburn, BB2 2QU Classification: Recycling Services Status: Inactive Positional Accuracy: Automatically positioned to the address</p>	A18SE (N)	603	-	367085 426981
235	<p>Contemporary Trade Directory Entries</p> <p>Name: Dutton Carpets Ltd Location: Stancliffe Street, Blackburn, BB2 2QU Classification: Carpets & Rugs - Manufacturers Status: Inactive Positional Accuracy: Automatically positioned to the address</p>	A18SE (N)	603	-	367085 426981
235	<p>Contemporary Trade Directory Entries</p> <p>Name: Dutton Carpets Location: Stancliffe Street, Blackburn, BB2 2QU Classification: Carpets & Rugs - Manufacturers Status: Inactive Positional Accuracy: Automatically positioned to the address</p>	A18SE (N)	603	-	367085 426981
235	<p>Contemporary Trade Directory Entries</p> <p>Name: Witton Mill Co Ltd Location: Stancliffe Street, Blackburn, BB2 2QU Classification: Textile Manufacturing Status: Inactive Positional Accuracy: Automatically positioned to the address</p>	A18SE (N)	603	-	367085 426981

Map ID	Details	Quadrant Reference (Compass Direction)	Estimated Distance From Site	Contact	NGR
236	<p>Contemporary Trade Directory Entries</p> <p>Name: Whittle Bros Coal Merchants Ltd Location: 221, Shorrock Lane, Blackburn, BB2 4TT Classification: Coal & Smokeless Fuel Merchants & Distributors Status: Inactive Positional Accuracy: Automatically positioned to the address</p>	A7NE (SW)	604	-	366540 425885
237	<p>Contemporary Trade Directory Entries</p> <p>Name: M A N (Northwest Blackburn) Location: Hollin Bridge St, Blackburn, Lancashire, BB2 4AZ Classification: Commercial Vehicle Dealers Status: Inactive Positional Accuracy: Manually positioned to the road within the address or location</p>	A19SW (NE)	631	-	367532 426703
238	<p>Contemporary Trade Directory Entries</p> <p>Name: Sexy Curves Plus More Location: 16, Brookway, Blackburn, BB2 4RB Classification: Lingerie & Hosiery Manufacturers & Wholesalers Status: Inactive Positional Accuracy: Automatically positioned to the address</p>	A8NW (S)	636	-	366742 425737
239	<p>Contemporary Trade Directory Entries</p> <p>Name: Houseproud Location: 10, Honiton Avenue, Blackburn, BB2 4PD Classification: Cleaning Services - Domestic Status: Inactive Positional Accuracy: Automatically positioned to the address</p>	A8NE (SE)	644	-	367298 425763
240	<p>Contemporary Trade Directory Entries</p> <p>Name: Iddon Hydraulics Ltd Location: Albion Works, Albion Road, Blackburn, BB2 4LJ Classification: Hydraulic Equipment & Accessories - Sales & Service Status: Inactive Positional Accuracy: Automatically positioned to the address</p>	A14SW (SE)	650	-	367592 426096
240	<p>Contemporary Trade Directory Entries</p> <p>Name: Iddon Psv Parts Location: Albion Works, Albion Road, Blackburn, BB2 4LJ Classification: Commercial Vehicle Servicing, Repairs, Parts & Accessories Status: Inactive Positional Accuracy: Automatically positioned to the address</p>	A14SW (SE)	650	-	367592 426096
241	<p>Contemporary Trade Directory Entries</p> <p>Name: Progen International Location: Stancliffe St Ind Est, Blackburn, Lancashire, BB2 2QR Classification: Food Products - Manufacturers Status: Inactive Positional Accuracy: Manually positioned within the geographical locality</p>	A19SW (NE)	686	-	367310 426981
241	<p>Contemporary Trade Directory Entries</p> <p>Name: S P Fabs Location: Stancliffe St Ind Est, Blackburn, Lancashire, BB2 2QR Classification: Sheet Metal Work Status: Inactive Positional Accuracy: Manually positioned within the geographical locality</p>	A19SW (NE)	686	-	367310 426981
241	<p>Contemporary Trade Directory Entries</p> <p>Name: Velocity Composites Location: Unit 2, Waterfall Trade Park, Stancliffe Street, Blackburn, BB2 2QD Classification: Manufacturers Status: Inactive Positional Accuracy: Automatically positioned to the address</p>	A19SW (NE)	723	-	367355 426998
241	<p>Contemporary Trade Directory Entries</p> <p>Name: Turners Blinds & Harwoods Curtains Location: Unit 5, Waterfall Trade Park, Stancliffe Street, Blackburn, BB2 2QD Classification: Blinds, Awnings & Canopies Status: Active Positional Accuracy: Automatically positioned to the address</p>	A19NW (NE)	760	-	367349 427044
242	<p>Contemporary Trade Directory Entries</p> <p>Name: D J Quality Food Super Life Location: Unit 5b Havelock St, Blackburn, Lancashire, BB2 2QA Classification: Meat Product Manufacturers & Wholesalers Status: Inactive Positional Accuracy: Manually positioned to the road within the address or location</p>	A19SW (NE)	698	-	367408 426934
242	<p>Contemporary Trade Directory Entries</p> <p>Name: Riverside Precision Engineering Location: Stancliffe Street Industrial Estate, Blackburn, BB2 2QR Classification: Precision Engineers Status: Active Positional Accuracy: Automatically positioned to the address</p>	A19SW (NE)	737	-	367428 426967

Map ID	Details	Quadrant Reference (Compass Direction)	Estimated Distance From Site	Contact	NGR
242	<p>Contemporary Trade Directory Entries</p> <p>Name: Farnworth & Langan Ltd Location: Stancliffe Street Industrial Estate, Blackburn, BB2 2QR Classification: Precision Engineers Status: Active Positional Accuracy: Automatically positioned to the address</p>	A19SW (NE)	737	-	367428 426967
242	<p>Contemporary Trade Directory Entries</p> <p>Name: Crown Blinds Location: Unit 5, Waterfall Trade Park, Stancliffe Street, Blackburn, BB2 2QD Classification: Blinds, Awnings & Canopies Status: Active Positional Accuracy: Automatically positioned to the address</p>	A19SW (NE)	737	-	367428 426967
242	<p>Contemporary Trade Directory Entries</p> <p>Name: Turners Blinds & Harwoods Curtians Location: Unit 5, Waterfall Trade Park, Stancliffe Street, Blackburn, BB2 2QD Classification: Blinds, Awnings & Canopies Status: Inactive Positional Accuracy: Automatically positioned to the address</p>	A19SW (NE)	737	-	367428 426967
242	<p>Contemporary Trade Directory Entries</p> <p>Name: Lancashire Edible Oil Refining Co Location: Stansfeld Street, Blackburn, BB2 2NG Classification: Oils - Edible Status: Active Positional Accuracy: Automatically positioned to the address</p>	A19SW (NE)	779	-	367452 427003
243	<p>Contemporary Trade Directory Entries</p> <p>Name: Zampino Uk Ltd Location: 200, Bolton Road, Blackburn, BB2 4HU Classification: T-Shirts Status: Active Positional Accuracy: Automatically positioned to the address</p>	A14SE (E)	703	-	367669 426159
243	<p>Contemporary Trade Directory Entries</p> <p>Name: Ewood Print Bar Location: 200, Bolton Road, Blackburn, BB2 4HU Classification: T-Shirts Status: Inactive Positional Accuracy: Automatically positioned to the address</p>	A14SE (E)	704	-	367669 426155
244	<p>Contemporary Trade Directory Entries</p> <p>Name: Contract Fabrics Location: Witton Mill, Stancliffe Street, Blackburn, BB2 2QU Classification: Textile Manufacturing Status: Inactive Positional Accuracy: Automatically positioned to the address</p>	A18NE (N)	718	-	367053 427103
244	<p>Contemporary Trade Directory Entries</p> <p>Name: Warwick & Bailey Engineering Location: Witton Mill, Stancliffe Street, Blackburn, BB2 2QU Classification: Metal Products - Fabricated Status: Inactive Positional Accuracy: Automatically positioned to the address</p>	A18NE (N)	718	-	367053 427103
245	<p>Contemporary Trade Directory Entries</p> <p>Name: The Iron Inn Location: 220, Bolton Road, Blackburn, BB2 4HU Classification: Ironing & Home Laundry Services Status: Active Positional Accuracy: Automatically positioned to the address</p>	A14SE (E)	726	-	367669 426082
246	<p>Contemporary Trade Directory Entries</p> <p>Name: Texaco Location: Bolton Road, Blackburn, Lancashire, BB2 4HL Classification: Petrol Filling Stations Status: Inactive Positional Accuracy: Manually positioned within the geographical locality</p>	A14NE (E)	727	-	367724 426399
246	<p>Contemporary Trade Directory Entries</p> <p>Name: The Washbowl Location: 152, Bolton Road, Blackburn, BB2 4HL Classification: Laundries & Launderettes Status: Active Positional Accuracy: Automatically positioned to the address</p>	A14NE (E)	730	-	367724 426429
247	<p>Contemporary Trade Directory Entries</p> <p>Name: Ewood M O T & Service Centre Location: 1, Calico Street, Blackburn, BB2 4HX Classification: Garage Services Status: Active Positional Accuracy: Automatically positioned to the address</p>	A14SE (E)	733	-	367713 426206

Map ID	Details	Quadrant Reference (Compass Direction)	Estimated Distance From Site	Contact	NGR
247	<p>Contemporary Trade Directory Entries</p> <p>Name: Kings Transport Ltd Location: 1, Calico Street, Blackburn, BB2 4HX Classification: Road Haulage Services Status: Inactive Positional Accuracy: Automatically positioned to the address</p>	A14SE (E)	734	-	367713 426206
248	<p>Contemporary Trade Directory Entries</p> <p>Name: K R C Location: 3a, Cartmel Road, Blackburn, BB2 2TA Classification: Car Dealers Status: Inactive Positional Accuracy: Automatically positioned to the address</p>	A17SE (NW)	734	-	366505 426980
249	<p>Contemporary Trade Directory Entries</p> <p>Name: Lockmill Service Station Location: Bolton Road, BLACKBURN, BB2 4HL Classification: Petrol Filling Stations Status: Active Positional Accuracy: Automatically positioned to the address</p>	A14NE (E)	743	-	367722 426532
250	<p>Contemporary Trade Directory Entries</p> <p>Name: Micro Matic Ltd Location: Stancliffe St Ind Est, Blackburn, Lancashire, BB2 2QR Classification: Brewers Status: Inactive Positional Accuracy: Manually positioned to the road within the address or location</p>	A18NE (N)	751	-	367234 427088
251	<p>Contemporary Trade Directory Entries</p> <p>Name: Furniture Medic Location: 24, Fielding Crescent, Blackburn, BB2 4TD Classification: Furniture - Repairing & Restoring Status: Inactive Positional Accuracy: Automatically positioned in the proximity of the address</p>	A12SW (W)	757	-	366218 426083
252	<p>Contemporary Trade Directory Entries</p> <p>Name: Hollin Bridge Tyre & M O T Centre Location: Hollin Bridge Street, Blackburn, Lancashire, BB2 4BA Classification: Garage Services Status: Active Positional Accuracy: Manually positioned to the address or location</p>	A14NE (E)	761	-	367717 426614
252	<p>Contemporary Trade Directory Entries</p> <p>Name: Abbott'S Car Repairs Ltd Location: Hollin Bridge Street, Blackburn, BB2 4BA Classification: Car Body Repairs Status: Active Positional Accuracy: Automatically positioned to the address</p>	A14NE (E)	762	-	367718 426615
253	<p>Contemporary Trade Directory Entries</p> <p>Name: Business Furnishings Location: 27, Herbert Street, Blackburn, BB2 4AP Classification: Office Furniture & Equipment Status: Inactive Positional Accuracy: Automatically positioned to the address</p>	A19SW (NE)	788	-	367603 426873
253	<p>Contemporary Trade Directory Entries</p> <p>Name: Business Furnishings Location: 27, Herbert Street, Blackburn, BB2 4AP Classification: Soft Furnishings - Manufacturers Status: Active Positional Accuracy: Automatically positioned to the address</p>	A19SW (NE)	788	-	367603 426873
254	<p>Contemporary Trade Directory Entries</p> <p>Name: Worldwide Tyres & Repairs Location: Stansfeld Street, Blackburn, BB2 2NG Classification: Tyre Dealers Status: Active Positional Accuracy: Automatically positioned to the address</p>	A19SW (NE)	790	-	367457 427012
254	<p>Contemporary Trade Directory Entries</p> <p>Name: Durasak Location: Stansfeld Street, Blackburn, BB2 2NG Classification: Distribution Services Status: Inactive Positional Accuracy: Automatically positioned to the address</p>	A19SW (NE)	804	-	367469 427020
254	<p>Contemporary Trade Directory Entries</p> <p>Name: Durasak Ltd Location: Stansfeld Street, Blackburn, BB2 2NG Classification: Polythene & Plastic Sheeting Supplies Status: Inactive Positional Accuracy: Automatically positioned to the address</p>	A19SW (NE)	804	-	367469 427020

Map ID	Details	Quadrant Reference (Compass Direction)	Estimated Distance From Site	Contact	NGR
255	<p>Contemporary Trade Directory Entries</p> <p>Name: Pillbox38 Uk Ltd Location: Stancliffe Street Industrial Estate, Blackburn, BB2 2QR Classification: Electrical Goods Sales, Manufacturers & Wholesalers Status: Active Positional Accuracy: Automatically positioned to the address</p>	A18NE (NE)	790	-	367299 427101
255	<p>Contemporary Trade Directory Entries</p> <p>Name: Blackburn Car Centre Location: Stancliffe Street Industrial Estate, Blackburn, BB2 2QR Classification: Car Dealers Status: Inactive Positional Accuracy: Automatically positioned to the address</p>	A19NW (NE)	802	-	367310 427110
256	<p>Contemporary Trade Directory Entries</p> <p>Name: Broughtons Cleaning Contractors Location: 45, Parklands Way, Blackburn, BB2 4QS Classification: Commercial Cleaning Services Status: Active Positional Accuracy: Automatically positioned to the address</p>	A8SW (SW)	792	-	366646 425606
256	<p>Contemporary Trade Directory Entries</p> <p>Name: Broughtons Cleaning Contractors Location: 45, Parklands Way, Blackburn, BB2 4QS Classification: Commercial Cleaning Services Status: Inactive Positional Accuracy: Automatically positioned to the address</p>	A8SW (SW)	792	-	366646 425606
257	<p>Contemporary Trade Directory Entries</p> <p>Name: Blackburn Blind Co Location: 300, Bolton Road, Blackburn, BB2 4HY Classification: Blinds, Awnings & Canopies Status: Inactive Positional Accuracy: Automatically positioned to the address</p>	A9NE (SE)	797	-	367668 425917
258	<p>Contemporary Trade Directory Entries</p> <p>Name: Enviroline Ltd Location: 59, Brotherston Drive, Blackburn, BB2 4FJ Classification: Recycling Services Status: Inactive Positional Accuracy: Automatically positioned to the address</p>	A9SW (SE)	830	-	367372 425591
259	<p>Contemporary Trade Directory Entries</p> <p>Name: Icol Battery Recycling Location: Charles St, Blackburn, Lancashire, BB2 4AX Classification: Battery Manufacturers Status: Inactive Positional Accuracy: Manually positioned to the road within the address or location</p>	A19SW (NE)	843	-	367626 426930
259	<p>Contemporary Trade Directory Entries</p> <p>Name: K M K Foam & Fibre Ltd Location: Lower Hollin Bank Street, Blackburn, BB2 4AF Classification: Foam Products - Rubber & Plastics Status: Inactive Positional Accuracy: Automatically positioned to the address</p>	A19SW (NE)	856	-	367606 426971
260	<p>Contemporary Trade Directory Entries</p> <p>Name: Shorrock Concrete Location: 103, Green Lane, Blackburn, BB2 4SR Classification: Concrete Manufacturers & Distributors Status: Active Positional Accuracy: Automatically positioned to the address</p>	A7NW (SW)	844	-	366153 426013
261	<p>Contemporary Trade Directory Entries</p> <p>Name: Voith Fabrics (Blackburn) Ltd Location: Cartmel Road, Blackburn, BB2 2SZ Classification: Textile Manufacturing Status: Inactive Positional Accuracy: Automatically positioned to the address</p>	A17NE (NW)	859	-	366413 427068
261	<p>Contemporary Trade Directory Entries</p> <p>Name: Voith Fabrics Blackburn Location: Cartmel Road, Blackburn, Lancashire, BB2 2SZ Classification: Paper & Cardboard Manufacturers Status: Inactive Positional Accuracy: Automatically positioned to the address</p>	A17NE (NW)	859	-	366413 427068
261	<p>Contemporary Trade Directory Entries</p> <p>Name: Voith Fabrics (Blackburn) Location: Cartmel Road, Blackburn, Lancashire, BB2 2SZ Classification: Clothing & Fabrics - Manufacturers Status: Inactive Positional Accuracy: Automatically positioned to the address</p>	A17NE (NW)	859	-	366413 427068

Map ID	Details	Quadrant Reference (Compass Direction)	Estimated Distance From Site	Contact	NGR
261	<p>Contemporary Trade Directory Entries</p> <p>Name: Voith Paper Fabrics Location: Cartmel Road, Blackburn, Lancashire, BB2 2SZ Classification: Textile Manufacturing Status: Inactive Positional Accuracy: Automatically positioned to the address</p>	A17NE (NW)	859	-	366413 427068
262	<p>Contemporary Trade Directory Entries</p> <p>Name: J W Doody Location: Unit 19, Hamilton Street, Blackburn, Lancashire, BB2 4AJ Classification: Wrought Ironwork Status: Active Positional Accuracy: Automatically positioned to the address</p>	A19SW (NE)	893	-	367631 426999
262	<p>Contemporary Trade Directory Entries</p> <p>Name: Smartbuyer Location: Unit 14, Hamilton Street, Blackburn, BB2 4AJ Classification: Electrical Goods Sales, Manufacturers & Wholesalers Status: Inactive Positional Accuracy: Automatically positioned to the address</p>	A19SE (NE)	917	-	367671 426991
262	<p>Contemporary Trade Directory Entries</p> <p>Name: Barnes Plastic Welding Equipment Ltd Location: Unit 11, Hamilton Street, Blackburn, BB2 4AJ Classification: Plastics - Welding Status: Active Positional Accuracy: Automatically positioned to the address</p>	A19SE (NE)	923	-	367673 426997
262	<p>Contemporary Trade Directory Entries</p> <p>Name: Hodervalley Fine Foods Ltd Location: Unit 10, Hamilton Street, Blackburn, BB2 4AJ Classification: Sausage Manufacturers Status: Inactive Positional Accuracy: Automatically positioned to the address</p>	A19SE (NE)	937	-	367681 427009
262	<p>Contemporary Trade Directory Entries</p> <p>Name: M J D Recycling Ltd Location: Unit 5-6, Hamilton Street, Blackburn, BB2 4AJ Classification: Scrap Metal Merchants Status: Active Positional Accuracy: Automatically positioned to the address</p>	A19SE (NE)	953	-	367718 426993
263	<p>Contemporary Trade Directory Entries</p> <p>Name: Carpet Cleaning Blackburn Location: 3, Agnes Street, Blackburn, BB2 2NR Classification: Cleaning Services - Domestic Status: Inactive Positional Accuracy: Automatically positioned to the address</p>	A19NW (NE)	894	-	367359 427188
264	<p>Contemporary Trade Directory Entries</p> <p>Name: Highgrove Suites Ltd Location: Unit 1, Lower Hollin Bank Street, Blackburn, BB2 4AD Classification: Leather Merchants & Wholesalers Status: Inactive Positional Accuracy: Automatically positioned to the address</p>	A19SE (NE)	915	-	367762 426869
265	<p>Contemporary Trade Directory Entries</p> <p>Name: Blackburn Royal Infirmary Location: Infirmary Road, Blackburn, BB2 3LR Classification: Hospitals Status: Inactive Positional Accuracy: Automatically positioned to the address</p>	A14NE (E)	916	-	367860 426675
266	<p>Contemporary Trade Directory Entries</p> <p>Name: Rockets Car Repairs Location: Livesey Branch Road, Blackburn, BB2 4RA Classification: Garage Services Status: Active Positional Accuracy: Automatically positioned to the address</p>	A7NW (SW)	919	-	366272 425704
267	<p>Contemporary Trade Directory Entries</p> <p>Name: Kappa (Gb) Ltd Location: 2nd Floor Darwin End Stand Ewood Pk Nuttall St, Blackburn, Lancashire, BB2 4JF Classification: Leisure & Sportswear Manufacturers & Wholesalers Status: Inactive Positional Accuracy: Manually positioned within the geographical locality</p>	A9NE (SE)	928	-	367822 425928

Map ID	Details	Quadrant Reference (Compass Direction)	Estimated Distance From Site	Contact	NGR
268	Contemporary Trade Directory Entries Name: Blackburn Power Ltd Location: Lower Hollin Bank Street, Blackburn, BB2 4AD Classification: Mechanical Engineers Status: Active Positional Accuracy: Automatically positioned to the address	A19SE (NE)	971	-	367780 426942
268	Contemporary Trade Directory Entries Name: Advanced Dyers Location: Lower Hollin Bank St, Blackburn, Lancashire, BB2 4AD Classification: Dyers Status: Inactive Positional Accuracy: Manually positioned to the road within the address or location	A19SE (NE)	987	-	367776 426975
268	Contemporary Trade Directory Entries Name: Hamp Products Ltd Location: Unit 3, Lower Hollin Bank St, Blackburn, Lancashire, BB2 4AD Classification: Exhaust System Manufacturers & Wholesalers Status: Inactive Positional Accuracy: Manually positioned to the address or location	A19SE (NE)	998	-	367802 426959
269	Contemporary Trade Directory Entries Name: A G Marsden & Son Ltd Location: Vauxhall Street, BLACKBURN, BB2 1XD Classification: Garage Services Status: Active Positional Accuracy: Automatically positioned to the address	A18NW (N)	977	-	366735 427346
270	Contemporary Trade Directory Entries Name: Controls 4 Steam Uk Ltd Location: Blackburn Rovers Enterprise Centre, Nuttall Street, Blackburn, BB2 4JF Classification: Automation Systems & Equipment Status: Active Positional Accuracy: Automatically positioned to the address	A9NE (SE)	979	-	367822 425820
271	Contemporary Trade Directory Entries Name: B & B Autocare Location: Hamilton Street, Blackburn, BB2 4AJ Classification: Garage Services Status: Inactive Positional Accuracy: Automatically positioned to the address	A19NE (NE)	984	-	367704 427053
271	Contemporary Trade Directory Entries Name: Lancashire Pallets Location: Unit 2a, Fletcher Street, Blackburn, BB2 4AJ Classification: Pallets, Crates & Packing Cases Status: Inactive Positional Accuracy: Automatically positioned to the address	A19NE (NE)	988	-	367708 427055
271	Contemporary Trade Directory Entries Name: J Abbott Location: Unit 2 Fletcher St, Blackburn, Lancashire, BB2 4AQ Classification: Car Dealers - Used Status: Inactive Positional Accuracy: Manually positioned to the road within the address or location	A19NE (NE)	989	-	367714 427050
272	Contemporary Trade Directory Entries Name: Northern Garage Supplies Location: 17 St. Philips Court, St. Philips Street, Blackburn, BB2 1US Classification: Garage Equipment Status: Active Positional Accuracy: Automatically positioned to the address	A23SE (N)	989	-	367013 427380
273	Fuel Station Entries Name: Livesey Service Station Location: Livesey Branch Road, Ewood,, BLACKBURN, Lancashire, BB2 5DQ Brand: Unbranded Premises Type: Not Applicable Status: Obsolete Positional Accuracy: Automatically positioned to the address	A8NW (S)	508	-	366908 425823
274	Fuel Station Entries Name: Lock Mill Service Station Location: Bolton Road, Blackburn, BB2 4HL Brand: Texaco Premises Type: Petrol Station Status: Open Positional Accuracy: Automatically positioned to the address	A14NE (E)	741	-	367721 426527

Map ID	Details	Quadrant Reference (Compass Direction)	Estimated Distance From Site	Contact	NGR
275	Fuel Station Entries Name: Former Garage Location: Stancliffe Street, BLACKBURN, Lancashire, BB2 2 Brand: Obsolete Premises Type: Not Applicable Status: Obsolete Positional Accuracy: Manually positioned to the road within the address or location	A19NW (NE)	743	-	367314 427043
276	Fuel Station Entries Name: G Beardsworth And Son Ltd Location: Stancliffe Street, Blackburn, Lancashire, Bb2 2qr Brand: Obsolete Premises Type: Not Applicable Status: Obsolete Positional Accuracy: Manually positioned to the address or location	A18NE (NE)	785	-	367297 427097
277	Fuel Station Entries Name: Green Lane Garage Location: Livesey Branch Road, BLACKBURN, Lancashire, BB2 4RA Brand: Obsolete Premises Type: Not Applicable Status: Obsolete Positional Accuracy: Located by supplier to within 100m	A7SW (SW)	964	-	366286 425628
278	Points of Interest - Commercial Services Name: H Light Haulage Ltd Location: 14 Moorgate Street, Blackburn, BB2 4EZ Category: Transport, Storage and Delivery Class Code: Distribution and Haulage Positional Accuracy: Positioned to address or location	A13NE (E)	115	7	367103 426412
279	Points of Interest - Commercial Services Name: Rda Mobile Vehicle Servicing Location: 8 Kings Bridge Close, Blackburn, BB2 4RY Category: Repair and Servicing Class Code: Vehicle Repair, Testing and Servicing Positional Accuracy: Positioned to address or location	A13SW (W)	115	7	366814 426330
280	Points of Interest - Commercial Services Name: Cash for Clothes Blackburn Location: 7 New Chapel Street, Blackburn, BB2 4DT Category: Recycling Services Class Code: Recycling, Reclamation and Disposal Positional Accuracy: Positioned to address or location	A13NW (N)	195	7	366949 426588
281	Points of Interest - Commercial Services Name: Mill Hill Car Centre Location: Parkinson Street, Blackburn, BB2 4BY Category: Repair and Servicing Class Code: Vehicle Repair, Testing and Servicing Positional Accuracy: Positioned to address or location	A13NE (N)	267	7	367010 426653
281	Points of Interest - Commercial Services Name: Station Garage Location: Parkinson Street, Blackburn, BB2 4BY Category: Repair and Servicing Class Code: Vehicle Repair, Testing and Servicing Positional Accuracy: Positioned to address or location	A13NE (N)	268	7	367011 426654
282	Points of Interest - Commercial Services Name: J H Mackereth Location: 36 Bonsall Street, Blackburn, BB2 4DB Category: Repair and Servicing Class Code: Vehicle Repair, Testing and Servicing Positional Accuracy: Positioned to address or location	A13NW (NW)	286	7	366717 426567
283	Points of Interest - Commercial Services Name: Bob Hodgkinson Garage Location: Mill Hill Motors, Albert Street, Blackburn, BB2 4BL Category: Repair and Servicing Class Code: Vehicle Repair, Testing and Servicing Positional Accuracy: Positioned to address or location	A14NW (NE)	416	7	367337 426608
284	Points of Interest - Commercial Services Name: Htg Road Haulage Services Location: 1 Slater Street, Blackburn, BB2 4LY Category: Transport, Storage and Delivery Class Code: Distribution and Haulage Positional Accuracy: Positioned to address or location	A14SW (SE)	423	7	367359 426131

Map ID	Details	Quadrant Reference (Compass Direction)	Estimated Distance From Site	Contact	NGR
285	Points of Interest - Commercial Services Name: Pfd Motortune Location: 1 Albert Street, Blackburn, BB2 4BL Category: Repair and Servicing Class Code: Vehicle Repair, Testing and Servicing Positional Accuracy: Positioned to address or location	A18SE (NE)	432	7	367279 426697
286	Points of Interest - Commercial Services Name: Casa Bella Furnishings Ltd Location: Unit 3 Waterfall Mill, Queen Victoria Street, Blackburn, BB2 2QG Category: Transport, Storage and Delivery Class Code: Distribution and Haulage Positional Accuracy: Positioned to address or location	A18SE (N)	443	7	366983 426835
286	Points of Interest - Commercial Services Name: North West Containers Ltd Location: Unit 3 Waterfall Mill, Queen Victoria Street, Blackburn, BB2 2QG Category: Recycling Services Class Code: Recycling, Reclamation and Disposal Positional Accuracy: Positioned to address or location	A18SE (N)	443	7	366982 426835
287	Points of Interest - Commercial Services Name: Three Arches Garage Location: Unit 1, Dimmock Street, Blackburn, BB2 2QB Category: Repair and Servicing Class Code: Vehicle Repair, Testing and Servicing Positional Accuracy: Positioned to address or location	A18SE (NE)	506	7	367228 426821
287	Points of Interest - Commercial Services Name: Clothes Aid Services Ltd Location: Unit 2, Dimmock Street, Blackburn, BB2 2QB Category: Transport, Storage and Delivery Class Code: Distribution and Haulage Positional Accuracy: Positioned to address or location	A18SE (NE)	514	7	367223 426832
288	Points of Interest - Commercial Services Name: Iddon PSV Parts Location: Albion Works, Albion Road, Blackburn, BB2 4LJ Category: Repair and Servicing Class Code: Vehicle Repair, Testing and Servicing Positional Accuracy: Positioned to address or location	A14SW (SE)	650	7	367592 426096
289	Points of Interest - Commercial Services Name: Walsh & Midgley Ltd Location: Stancliffe Street Industrial Estate, Blackburn, BB2 2QR Category: Repair and Servicing Class Code: Vehicle Repair, Testing and Servicing Positional Accuracy: Positioned to address or location	A19SW (NE)	686	7	367310 426981
290	Points of Interest - Commercial Services Name: M J D Recycling Location: Unit 1 Griffin Mill, Stancliffe Street, Blackburn, BB2 2QU Category: Recycling Services Class Code: Recycling, Reclamation and Disposal Positional Accuracy: Positioned to address or location	A18NE (N)	718	7	367052 427103
291	Points of Interest - Commercial Services Name: Millgate Garage Location: Hollin Bridge Street, Blackburn, BB2 4BA Category: Repair and Servicing Class Code: Vehicle Repair, Testing and Servicing Positional Accuracy: Positioned to address or location	A14NE (E)	728	7	367696 426571
291	Points of Interest - Commercial Services Name: Mill Hill M O T Centre Location: Hollin Bridge Street, Blackburn, BB2 4BA Category: Repair and Servicing Class Code: Vehicle Repair, Testing and Servicing Positional Accuracy: Positioned to address or location	A14NE (E)	728	7	367696 426571
291	Points of Interest - Commercial Services Name: Millgate Garage Location: Hollin Bridge Street, Blackburn, BB2 4BA Category: Repair and Servicing Class Code: Vehicle Repair, Testing and Servicing Positional Accuracy: Positioned to address or location	A14NE (E)	728	7	367696 426571
291	Points of Interest - Commercial Services Name: Lock Mill Service Station Location: Bolton Road, Blackburn, BB2 4HL Category: Personal, Consumer and other Services Class Code: Vehicle Cleaning Services Positional Accuracy: Positioned to address or location	A14NE (E)	741	7	367721 426527

Map ID	Details	Quadrant Reference (Compass Direction)	Estimated Distance From Site	Contact	NGR
291	Points of Interest - Commercial Services Name: Car Wash Location: Bolton Road, Blackburn, BB2 4HL Category: Personal, Consumer and other Services Class Code: Vehicle Cleaning Services Positional Accuracy: Positioned to address or location	A14NE (E)	741	7	367721 426527
291	Points of Interest - Commercial Services Name: Lock Mill Service Station Location: Bolton Road, Blackburn, BB2 4HL Category: Repair and Servicing Class Code: Vehicle Repair, Testing and Servicing Positional Accuracy: Positioned to address or location	A14NE (E)	743	7	367722 426532
291	Points of Interest - Commercial Services Name: Lock Mill Service Station Location: Bolton Road, Blackburn, BB2 4HL Category: Repair and Servicing Class Code: Vehicle Repair, Testing and Servicing Positional Accuracy: Positioned to address or location	A14NE (E)	743	7	367722 426532
291	Points of Interest - Commercial Services Name: Hollin Bridge Tyre & M O T Centre Location: Hollin Bridge Street, Blackburn, BB2 4BA Category: Repair and Servicing Class Code: Vehicle Repair, Testing and Servicing Positional Accuracy: Positioned to address or location	A14NE (E)	761	7	367717 426614
291	Points of Interest - Commercial Services Name: Abbott's Car Repairs Ltd Location: Hollin Bridge Street, Blackburn, BB2 4BA Category: Repair and Servicing Class Code: Vehicle Repair, Testing and Servicing Positional Accuracy: Positioned to address or location	A14NE (E)	761	7	367717 426614
291	Points of Interest - Commercial Services Name: Abbotts Car Repairs Ltd Location: Hollin Bridge Street, Blackburn, BB2 4BA Category: Repair and Servicing Class Code: Vehicle Repair, Testing and Servicing Positional Accuracy: Positioned to address or location	A14NE (E)	762	7	367718 426615
292	Points of Interest - Commercial Services Name: Automotive T V S Location: 1 Calico Street, Blackburn, BB2 4HX Category: Repair and Servicing Class Code: Vehicle Repair, Testing and Servicing Positional Accuracy: Positioned to address or location	A14SE (E)	733	7	367713 426206
292	Points of Interest - Commercial Services Name: Ewood M O T & Service Centre Location: 1 Calico Street, Blackburn, BB2 4HX Category: Repair and Servicing Class Code: Vehicle Repair, Testing and Servicing Positional Accuracy: Positioned to address or location	A14SE (E)	733	7	367713 426206
292	Points of Interest - Commercial Services Name: Kings Transport Ltd Location: 1 Calico Street, Blackburn, BB2 4HX Category: Transport, Storage and Delivery Class Code: Distribution and Haulage Positional Accuracy: Positioned to address or location	A14SE (E)	734	7	367713 426206
292	Points of Interest - Commercial Services Name: M & R Services Location: 1 Calico Street, Blackburn, BB2 4HX Category: Repair and Servicing Class Code: Vehicle Repair, Testing and Servicing Positional Accuracy: Positioned to address or location	A14SE (E)	734	7	367713 426206
292	Points of Interest - Commercial Services Name: W S King Location: 1 Calico Street, Blackburn, BB2 4HX Category: Transport, Storage and Delivery Class Code: Distribution and Haulage Positional Accuracy: Positioned to address or location	A14SE (E)	734	7	367713 426206
293	Points of Interest - Commercial Services Name: Enviroline Ltd Location: 59 Brotherston Drive, Blackburn, BB2 4FJ Category: Recycling Services Class Code: Recycling, Reclamation and Disposal Positional Accuracy: Positioned to address or location	A9SW (SE)	830	7	367372 425591

Map ID	Details	Quadrant Reference (Compass Direction)	Estimated Distance From Site	Contact	NGR
294	Points of Interest - Commercial Services Name: J W Doody Location: Unit 19, Hamilton Street, Blackburn, BB2 4AJ Category: Construction Services Class Code: Metalworkers Including Blacksmiths Positional Accuracy: Positioned to address or location	A19SW (NE)	893	7	367631 426999
294	Points of Interest - Commercial Services Name: J W Doody Location: Unit 19, Hamilton Street, Blackburn, BB2 4AJ Category: Construction Services Class Code: Metalworkers Including Blacksmiths Positional Accuracy: Positioned to address or location	A19SW (NE)	893	7	367631 426998
294	Points of Interest - Commercial Services Name: Ride N Shine Ltd Location: Unit 17, Hamilton Street, Blackburn, BB2 4AJ Category: Personal, Consumer and other Services Class Code: Vehicle Cleaning Services Positional Accuracy: Positioned to address or location	A19SE (NE)	901	7	367646 426995
295	Points of Interest - Commercial Services Name: Rockets Car Repairs Location: Livesey Branch Road, Blackburn, BB2 4RA Category: Repair and Servicing Class Code: Vehicle Repair, Testing and Servicing Positional Accuracy: Positioned to address or location	A7NW (SW)	919	7	366272 425703
296	Points of Interest - Commercial Services Name: M J D Recycling Ltd Location: Unit 5, Hamilton Street, Blackburn, BB2 4AJ Category: Recycling Services Class Code: Scrap Metal Merchants Positional Accuracy: Positioned to address or location	A19SE (NE)	953	7	367718 426992
296	Points of Interest - Commercial Services Name: Croft Commercial Services Ltd Location: Unit 20, Hamilton Street, Blackburn, BB2 4AJ Category: Repair and Servicing Class Code: Vehicle Repair, Testing and Servicing Positional Accuracy: Positioned to address or location	A19NE (NE)	986	7	367685 427076
296	Points of Interest - Commercial Services Name: A1 Car Glass Location: Unit 1, Hamilton Street, Blackburn, BB2 4AJ Category: Repair and Servicing Class Code: Vehicle Repair, Testing and Servicing Positional Accuracy: Positioned to address or location	A19NE (NE)	993	7	367724 427045
297	Points of Interest - Commercial Services Name: A G Marsden & Son Ltd Location: Vauxhall Street, Blackburn, BB2 1XD Category: Repair and Servicing Class Code: Vehicle Repair, Testing and Servicing Positional Accuracy: Positioned to address or location	A18NW (N)	977	7	366735 427346
297	Points of Interest - Commercial Services Name: A G Marsden & Son Ltd Location: Vauxhall Street, Blackburn, BB2 1XD Category: Repair and Servicing Class Code: Vehicle Repair, Testing and Servicing Positional Accuracy: Positioned to address or location	A18NW (N)	977	7	366735 427346
297	Points of Interest - Commercial Services Name: Marsdens of Blackburn Location: Witton Garage, Vauxhall Street, Blackburn, BB2 1XD Category: Repair and Servicing Class Code: Vehicle Repair, Testing and Servicing Positional Accuracy: Positioned to address or location	A18NW (N)	977	7	366735 427346
298	Points of Interest - Commercial Services Name: L C Towbars Location: 7 Heyworth Avenue, Blackburn, BB2 4SB Category: Repair and Servicing Class Code: Vehicle Repair, Testing and Servicing Positional Accuracy: Positioned to address or location	A8SE (S)	996	7	367266 425370
299	Points of Interest - Education and Health Name: Blackburn Royal Infirmary Location: Infirmary Road, Blackburn, BB2 3LR Category: Health Practitioners and Establishments Class Code: Hospitals Positional Accuracy: Positioned to address or location	A14NE (E)	916	7	367860 426675

Map ID	Details	Quadrant Reference (Compass Direction)	Estimated Distance From Site	Contact	NGR
300	Points of Interest - Manufacturing and Production Name: Works Location: Not Supplied Category: Industrial Features Class Code: Unspecified Works Or Factories Positional Accuracy: Positioned to an adjacent address or location	A13NE (NE)	53	7	367005 426425
301	Points of Interest - Manufacturing and Production Name: Tank Location: BB2 Category: Industrial Features Class Code: Tanks (Generic) Positional Accuracy: Positioned to address or location	A13SE (S)	64	7	366966 426264
302	Points of Interest - Manufacturing and Production Name: Works Location: Not Supplied Category: Industrial Features Class Code: Unspecified Works Or Factories Positional Accuracy: Positioned to an adjacent address or location	A13NW (N)	207	7	366891 426592
303	Points of Interest - Manufacturing and Production Name: Works Location: BB2 Category: Industrial Features Class Code: Unspecified Works Or Factories Positional Accuracy: Positioned to an adjacent address or location	A13SE (SE)	254	7	367115 426108
304	Points of Interest - Manufacturing and Production Name: Works Location: BB2 Category: Industrial Features Class Code: Unspecified Works Or Factories Positional Accuracy: Positioned to an adjacent address or location	A13SE (SE)	321	7	367247 426142
305	Points of Interest - Manufacturing and Production Name: Works Location: Not Supplied Category: Industrial Features Class Code: Unspecified Works Or Factories Positional Accuracy: Positioned to an adjacent address or location	A13NW (NW)	341	7	366656 426576
305	Points of Interest - Manufacturing and Production Name: Works Location: BB2 Category: Industrial Features Class Code: Unspecified Works Or Factories Positional Accuracy: Positioned to an adjacent address or location	A13NW (NW)	341	7	366656 426576
306	Points of Interest - Manufacturing and Production Name: Works Location: Not Supplied Category: Industrial Features Class Code: Unspecified Works Or Factories Positional Accuracy: Positioned to an adjacent address or location	A18SE (N)	350	7	367072 426720
306	Points of Interest - Manufacturing and Production Name: Works Location: BB2 Category: Industrial Features Class Code: Unspecified Works Or Factories Positional Accuracy: Positioned to an adjacent address or location	A18SE (N)	350	7	367072 426720
306	Points of Interest - Manufacturing and Production Name: Works Location: Not Supplied Category: Industrial Features Class Code: Unspecified Works Or Factories Positional Accuracy: Positioned to an adjacent address or location	A18SE (N)	361	7	367021 426747
306	Points of Interest - Manufacturing and Production Name: Works Location: BB2 Category: Industrial Features Class Code: Unspecified Works Or Factories Positional Accuracy: Positioned to an adjacent address or location	A18SE (N)	362	7	367022 426747
307	Points of Interest - Manufacturing and Production Name: Works Location: Not Supplied Category: Industrial Features Class Code: Unspecified Works Or Factories Positional Accuracy: Positioned to an adjacent address or location	A12NE (W)	362	7	366567 426373

Map ID	Details	Quadrant Reference (Compass Direction)	Estimated Distance From Site	Contact	NGR
307	Points of Interest - Manufacturing and Production Name: Works Location: BB2 Category: Industrial Features Class Code: Unspecified Works Or Factories Positional Accuracy: Positioned to an adjacent address or location	A12NE (W)	362	7	366567 426373
308	Points of Interest - Manufacturing and Production Name: Works Location: Not Supplied Category: Industrial Features Class Code: Unspecified Works Or Factories Positional Accuracy: Positioned to an adjacent address or location	A8NE (SE)	365	7	367160 426006
308	Points of Interest - Manufacturing and Production Name: Works Location: BB2 Category: Industrial Features Class Code: Unspecified Works Or Factories Positional Accuracy: Positioned to an adjacent address or location	A8NE (SE)	365	7	367160 426006
308	Points of Interest - Manufacturing and Production Name: Works Location: BB2 Category: Industrial Features Class Code: Unspecified Works Or Factories Positional Accuracy: Positioned to an adjacent address or location	A8NE (SE)	373	7	367155 425994
309	Points of Interest - Manufacturing and Production Name: Works Location: Not Supplied Category: Industrial Features Class Code: Unspecified Works Or Factories Positional Accuracy: Positioned to an adjacent address or location	A18SE (NE)	388	7	367206 426697
309	Points of Interest - Manufacturing and Production Name: Works Location: BB2 Category: Industrial Features Class Code: Unspecified Works Or Factories Positional Accuracy: Positioned to an adjacent address or location	A18SE (NE)	388	7	367206 426697
309	Points of Interest - Manufacturing and Production Name: Works Location: Not Supplied Category: Industrial Features Class Code: Unspecified Works Or Factories Positional Accuracy: Positioned to an adjacent address or location	A18SE (NE)	406	7	367230 426703
309	Points of Interest - Manufacturing and Production Name: Works Location: BB2 Category: Industrial Features Class Code: Unspecified Works Or Factories Positional Accuracy: Positioned to an adjacent address or location	A18SE (NE)	406	7	367230 426703
309	Points of Interest - Manufacturing and Production Name: Works Location: Not Supplied Category: Industrial Features Class Code: Unspecified Works Or Factories Positional Accuracy: Positioned to an adjacent address or location	A13NE (NE)	422	7	367284 426679
309	Points of Interest - Manufacturing and Production Name: Works Location: BB2 Category: Industrial Features Class Code: Unspecified Works Or Factories Positional Accuracy: Positioned to an adjacent address or location	A13NE (NE)	422	7	367284 426679
310	Points of Interest - Manufacturing and Production Name: Works Location: Not Supplied Category: Industrial Features Class Code: Unspecified Works Or Factories Positional Accuracy: Positioned to an adjacent address or location	A14NW (NE)	408	7	367336 426596
310	Points of Interest - Manufacturing and Production Name: Works Location: BB2 Category: Industrial Features Class Code: Unspecified Works Or Factories Positional Accuracy: Positioned to an adjacent address or location	A14NW (NE)	408	7	367336 426596

Map ID	Details	Quadrant Reference (Compass Direction)	Estimated Distance From Site	Contact	NGR
311	Points of Interest - Manufacturing and Production Name: Works Location: Not Supplied Category: Industrial Features Class Code: Unspecified Works Or Factories Positional Accuracy: Positioned to an adjacent address or location	A12NE (W)	422	7	366518 426447
311	Points of Interest - Manufacturing and Production Name: Works Location: Not Supplied Category: Industrial Features Class Code: Unspecified Works Or Factories Positional Accuracy: Positioned to an adjacent address or location	A12NE (W)	425	7	366524 426478
311	Points of Interest - Manufacturing and Production Name: Works Location: BB2 Category: Industrial Features Class Code: Unspecified Works Or Factories Positional Accuracy: Positioned to an adjacent address or location	A12NE (W)	429	7	366511 426446
311	Points of Interest - Manufacturing and Production Name: Works Location: BB2 Category: Industrial Features Class Code: Unspecified Works Or Factories Positional Accuracy: Positioned to an adjacent address or location	A12NE (W)	431	7	366517 426477
311	Points of Interest - Manufacturing and Production Name: Works Location: BB2 Category: Industrial Features Class Code: Unspecified Works Or Factories Positional Accuracy: Positioned to an adjacent address or location	A12NE (W)	456	7	366481 426438
312	Points of Interest - Manufacturing and Production Name: Workshop Location: Not Supplied Category: Industrial Features Class Code: Unspecified Works Or Factories Positional Accuracy: Positioned to an adjacent address or location	A18SW (N)	444	7	366884 426832
313	Points of Interest - Manufacturing and Production Name: Works Location: Not Supplied Category: Industrial Features Class Code: Unspecified Works Or Factories Positional Accuracy: Positioned to an adjacent address or location	A18SE (N)	478	7	366974 426870
313	Points of Interest - Manufacturing and Production Name: Works Location: BB2 Category: Industrial Features Class Code: Unspecified Works Or Factories Positional Accuracy: Positioned to an adjacent address or location	A18SE (N)	478	7	366974 426870
314	Points of Interest - Manufacturing and Production Name: Works Location: Not Supplied Category: Industrial Features Class Code: Unspecified Works Or Factories Positional Accuracy: Positioned to an adjacent address or location	A18SE (NE)	568	7	367269 426869
314	Points of Interest - Manufacturing and Production Name: Works Location: BB2 Category: Industrial Features Class Code: Unspecified Works Or Factories Positional Accuracy: Positioned to an adjacent address or location	A18SE (NE)	568	7	367269 426869
314	Points of Interest - Manufacturing and Production Name: Works Location: Not Supplied Category: Industrial Features Class Code: Unspecified Works Or Factories Positional Accuracy: Positioned to an adjacent address or location	A18SE (NE)	604	7	367238 426925
314	Points of Interest - Manufacturing and Production Name: Works Location: BB2 Category: Industrial Features Class Code: Unspecified Works Or Factories Positional Accuracy: Positioned to an adjacent address or location	A18SE (NE)	604	7	367238 426925

Map ID	Details	Quadrant Reference (Compass Direction)	Estimated Distance From Site	Contact	NGR
314	Points of Interest - Manufacturing and Production Name: Works Location: Not Supplied Category: Industrial Features Class Code: Unspecified Works Or Factories Positional Accuracy: Positioned to an adjacent address or location	A19SW (NE)	681	7	367309 426976
315	Points of Interest - Manufacturing and Production Name: Albion Works Location: Not Supplied Category: Industrial Features Class Code: Unspecified Works Or Factories Positional Accuracy: Positioned to an adjacent address or location	A14SW (E)	653	7	367599 426106
315	Points of Interest - Manufacturing and Production Name: Works Location: BB2 Category: Industrial Features Class Code: Unspecified Works Or Factories Positional Accuracy: Positioned to an adjacent address or location	A14SW (E)	653	7	367599 426106
316	Points of Interest - Manufacturing and Production Name: Works Location: Not Supplied Category: Industrial Features Class Code: Unspecified Works Or Factories Positional Accuracy: Positioned to an adjacent address or location	A18SW (NW)	656	7	366663 426985
316	Points of Interest - Manufacturing and Production Name: Works Location: BB2 Category: Industrial Features Class Code: Unspecified Works Or Factories Positional Accuracy: Positioned to an adjacent address or location	A18SW (NW)	658	7	366658 426984
317	Points of Interest - Manufacturing and Production Name: Works Location: BB2 Category: Industrial Features Class Code: Unspecified Works Or Factories Positional Accuracy: Positioned to address or location	A19SW (NE)	682	7	367312 426975
318	Points of Interest - Manufacturing and Production Name: Works Location: Not Supplied Category: Industrial Features Class Code: Unspecified Works Or Factories Positional Accuracy: Positioned to an adjacent address or location	A19SW (NE)	687	7	367367 426949
318	Points of Interest - Manufacturing and Production Name: Works Location: BB2 Category: Industrial Features Class Code: Unspecified Works Or Factories Positional Accuracy: Positioned to an adjacent address or location	A19SW (NE)	687	7	367367 426949
318	Points of Interest - Manufacturing and Production Name: Works Location: Not Supplied Category: Industrial Features Class Code: Unspecified Works Or Factories Positional Accuracy: Positioned to an adjacent address or location	A19SW (NE)	718	7	367351 426995
318	Points of Interest - Manufacturing and Production Name: Works Location: BB2 Category: Industrial Features Class Code: Unspecified Works Or Factories Positional Accuracy: Positioned to an adjacent address or location	A19SW (NE)	719	7	367351 426996
318	Points of Interest - Manufacturing and Production Name: Works Location: Not Supplied Category: Industrial Features Class Code: Unspecified Works Or Factories Positional Accuracy: Positioned to an adjacent address or location	A19SW (NE)	728	7	367424 426960
318	Points of Interest - Manufacturing and Production Name: Works Location: BB2 Category: Industrial Features Class Code: Unspecified Works Or Factories Positional Accuracy: Positioned to an adjacent address or location	A19SW (NE)	728	7	367424 426960

Map ID	Details	Quadrant Reference (Compass Direction)	Estimated Distance From Site	Contact	NGR
318	Points of Interest - Manufacturing and Production Name: Works Location: BB2 Category: Industrial Features Class Code: Unspecified Works Or Factories Positional Accuracy: Positioned to an adjacent address or location	A19SW (NE)	772	7	367447 426997
318	Points of Interest - Manufacturing and Production Name: Works Location: Not Supplied Category: Industrial Features Class Code: Unspecified Works Or Factories Positional Accuracy: Positioned to an adjacent address or location	A19SW (NE)	795	7	367464 427013
318	Points of Interest - Manufacturing and Production Name: Works Location: BB2 Category: Industrial Features Class Code: Unspecified Works Or Factories Positional Accuracy: Positioned to address or location	A19SW (NE)	799	7	367468 427015
319	Points of Interest - Manufacturing and Production Name: Wks Location: BB2 Category: Industrial Features Class Code: Unspecified Works Or Factories Positional Accuracy: Positioned to an adjacent address or location	A18NE (N)	915	7	367262 427253
320	Points of Interest - Manufacturing and Production Name: Works Location: Not Supplied Category: Industrial Features Class Code: Unspecified Works Or Factories Positional Accuracy: Positioned to an adjacent address or location	A19SE (NE)	942	7	367709 426986
320	Points of Interest - Manufacturing and Production Name: Works Location: BB2 Category: Industrial Features Class Code: Unspecified Works Or Factories Positional Accuracy: Positioned to an adjacent address or location	A19SE (NE)	945	7	367714 426985
320	Points of Interest - Manufacturing and Production Name: Works Location: BB2 Category: Industrial Features Class Code: Unspecified Works Or Factories Positional Accuracy: Positioned to an adjacent address or location	A19SE (NE)	955	7	367710 427004
320	Points of Interest - Manufacturing and Production Name: Works Location: Not Supplied Category: Industrial Features Class Code: Unspecified Works Or Factories Positional Accuracy: Positioned to an adjacent address or location	A19SE (NE)	982	7	367726 427027
321	Points of Interest - Manufacturing and Production Name: Artson Works Location: Not Supplied Category: Industrial Features Class Code: Unspecified Works Or Factories Positional Accuracy: Positioned to an adjacent address or location	A12NW (W)	986	7	365958 426525
321	Points of Interest - Manufacturing and Production Name: Artson Works Location: BB2 Category: Industrial Features Class Code: Unspecified Works Or Factories Positional Accuracy: Positioned to an adjacent address or location	A12NW (W)	986	7	365958 426525
322	Points of Interest - Public Infrastructure Name: Mill Hill (Lancs) Rail Station Location: Parkinson Street, BB2 Category: Public Transport, Stations and Infrastructure Class Code: Railway Stations, Junctions and Halts Positional Accuracy: Positioned to address or location	A13NE (N)	267	7	367010 426653
322	Points of Interest - Public Infrastructure Name: Mill Hill Station Location: Parkinson Street, BB2 Category: Public Transport, Stations and Infrastructure Class Code: Railway Stations, Junctions and Halts Positional Accuracy: Positioned to address or location	A13NE (N)	267	7	367010 426653

Map ID	Details	Quadrant Reference (Compass Direction)	Estimated Distance From Site	Contact	NGR
323	Points of Interest - Public Infrastructure Name: Sluice Location: BB2 Category: Water Class Code: Weirs, Sluices and Dams Positional Accuracy: Positioned to an adjacent address or location	A12NE (W)	465	7	366466 426402
324	Points of Interest - Public Infrastructure Name: Lock Mill Service Station Location: Bolton Road, Blackburn, BB2 4HL Category: Road And Rail Class Code: Petrol and Fuel Stations Positional Accuracy: Positioned to address or location	A14NE (E)	741	7	367721 426527
324	Points of Interest - Public Infrastructure Name: Texaco Location: Bolton Road, Blackburn, BB2 4HL Category: Road And Rail Class Code: Petrol and Fuel Stations Positional Accuracy: Positioned to address or location	A14NE (E)	742	7	367721 426532
324	Points of Interest - Public Infrastructure Name: Texaco Location: Bolton Road, Blackburn, BB2 4HL Category: Road And Rail Class Code: Petrol and Fuel Stations Positional Accuracy: Positioned to address or location	A14NE (E)	743	7	367722 426532
324	Points of Interest - Public Infrastructure Name: Lock Mill Service Station Location: Bolton Road, Blackburn, BB2 4HL Category: Road And Rail Class Code: Petrol and Fuel Stations Positional Accuracy: Positioned to address or location	A14NE (E)	743	7	367722 426532
325	Points of Interest - Public Infrastructure Name: Cherry Tree Rail Station Location: Cherry Lea, BB2 Category: Public Transport, Stations and Infrastructure Class Code: Railway Stations, Junctions and Halts Positional Accuracy: Positioned to address or location	A12NW (W)	815	7	366122 426467
325	Points of Interest - Public Infrastructure Name: Cherry Tree Station Location: Cherry Lea, BB2 Category: Public Transport, Stations and Infrastructure Class Code: Railway Stations, Junctions and Halts Positional Accuracy: Positioned to address or location	A12NW (W)	815	7	366122 426467
326	Points of Interest - Public Infrastructure Name: Enviroline Ltd Location: 59 Brotherston Drive, Blackburn, BB2 4FJ Category: Infrastructure and Facilities Class Code: Recycling Centres Positional Accuracy: Positioned to address or location	A9SW (SE)	830	7	367372 425591
327	Points of Interest - Public Infrastructure Name: Weir Location: BB2 Category: Water Class Code: Weirs, Sluices and Dams Positional Accuracy: Positioned to an adjacent address or location	A17SW (NW)	972	7	366194 427012
328	Points of Interest - Recreational and Environmental Name: Playground Location: Not Supplied Category: Recreational Class Code: Playgrounds Positional Accuracy: Positioned to an adjacent address or location	A13NE (E)	228	7	367209 426450
328	Points of Interest - Recreational and Environmental Name: Playground Location: St Aidan'S Close, BB2 Category: Recreational Class Code: Playgrounds Positional Accuracy: Positioned to an adjacent address or location	A13NE (E)	228	7	367209 426450
329	Points of Interest - Recreational and Environmental Name: Play Area Location: Tresco Close, BB2 Category: Recreational Class Code: Playgrounds Positional Accuracy: Positioned to an adjacent address or location	A13SE (S)	246	7	367035 426085

Map ID	Details	Quadrant Reference (Compass Direction)	Estimated Distance From Site	Contact	NGR
329	Points of Interest - Recreational and Environmental Name: Play Area Location: Not Supplied Category: Recreational Class Code: Playgrounds Positional Accuracy: Positioned to an adjacent address or location	A13SE (S)	247	7	367042 426085
330	Points of Interest - Recreational and Environmental Name: Playground Location: Not Supplied Category: Recreational Class Code: Playgrounds Positional Accuracy: Positioned to an adjacent address or location	A13NE (NE)	353	7	367226 426638
331	Points of Interest - Recreational and Environmental Name: Play Area Location: Livesey Branch Road, BB2 Category: Recreational Class Code: Playgrounds Positional Accuracy: Positioned to address or location	A8NE (S)	490	7	367118 425854
331	Points of Interest - Recreational and Environmental Name: Play Area Location: Not Supplied Category: Recreational Class Code: Playgrounds Positional Accuracy: Positioned to an adjacent address or location	A8NE (S)	492	7	367116 425852
332	Points of Interest - Recreational and Environmental Name: Play Area Location: Not Supplied Category: Recreational Class Code: Playgrounds Positional Accuracy: Positioned to an adjacent address or location	A8NW (S)	525	7	366936 425803
332	Points of Interest - Recreational and Environmental Name: Play Area Location: Scotland Bank Terrace, BB2 Category: Recreational Class Code: Playgrounds Positional Accuracy: Positioned to an adjacent address or location	A8NW (S)	525	7	366936 425803
332	Points of Interest - Recreational and Environmental Name: Play Area Location: Not Supplied Category: Recreational Class Code: Playgrounds Positional Accuracy: Positioned to an adjacent address or location	A8NW (S)	570	7	366881 425765
333	Points of Interest - Recreational and Environmental Name: Playground Location: Nr Aqueduct Road, BB2 Category: Recreational Class Code: Playgrounds Positional Accuracy: Positioned to address or location	A14NW (NE)	566	7	367466 426685
334	Points of Interest - Recreational and Environmental Name: Play Area Location: Not Supplied Category: Recreational Class Code: Playgrounds Positional Accuracy: Positioned to an adjacent address or location	A8NW (S)	589	7	366793 425769
334	Points of Interest - Recreational and Environmental Name: Play Area Location: Brookway, BB2 Category: Recreational Class Code: Playgrounds Positional Accuracy: Positioned to an adjacent address or location	A8NW (S)	589	7	366793 425769
335	Points of Interest - Recreational and Environmental Name: Play Area Location: Wolseley Street, BB2 Category: Recreational Class Code: Playgrounds Positional Accuracy: Positioned to address or location	A14SE (E)	812	7	367803 426262
335	Points of Interest - Recreational and Environmental Name: Play Area Location: Not Supplied Category: Recreational Class Code: Playgrounds Positional Accuracy: Positioned to an adjacent address or location	A14SE (E)	814	7	367804 426259

Map ID	Details	Quadrant Reference (Compass Direction)	Estimated Distance From Site	Contact	NGR
336	Points of Interest - Recreational and Environmental Name: Play Area Location: Not Supplied Category: Recreational Class Code: Playgrounds Positional Accuracy: Positioned to an adjacent address or location	A19NW (NE)	844	7	367337 427143
336	Points of Interest - Recreational and Environmental Name: Play Area Location: Wellington Road, BB2 Category: Recreational Class Code: Playgrounds Positional Accuracy: Positioned to an adjacent address or location	A19NW (NE)	844	7	367337 427143
337	Points of Interest - Recreational and Environmental Name: Play Area Location: Not Supplied Category: Recreational Class Code: Playgrounds Positional Accuracy: Positioned to an adjacent address or location	A18NE (N)	882	7	367027 427272

Map ID	Details	Quadrant Reference (Compass Direction)	Estimated Distance From Site	Contact	NGR
338	Areas of Adopted Green Belt Authority: Blackburn with Darwen Borough Council Plan Name: Local Plan Part 2: Allocations And Development Management Status: Adopted Plan Date: 3rd December 2015	A17NE (NW)	879	9	366511 427157
339	Local Nature Reserves Name: River Darwen Parkway Multiple Area: Y Area (m2): 240464.41 Source: Natural England Designation Date: 18th August 2004	A14SE (E)	700	8	367694 426303

Agency & Hydrological	Version	Update Cycle
Contaminated Land Register Entries and Notices Chorley Borough Council - Environmental Health Department Blackburn with Darwen Borough Council - Environmental Health Department Hyndburn Borough Council - Environmental Health Department Ribble Valley Borough Council - Environmental Health Department South Ribble Borough Council - Environmental Health Department	August 2013 July 2013 July 2013 October 2014 September 2014	Annual Rolling Update Annual Rolling Update Annual Rolling Update Annual Rolling Update Annual Rolling Update
Discharge Consents Environment Agency - North West Region	July 2017	Quarterly
Enforcement and Prohibition Notices Environment Agency - North West Region	March 2013	As notified
Integrated Pollution Controls Environment Agency - North West Region	October 2008	Not Applicable
Integrated Pollution Prevention And Control Environment Agency - North West Region	July 2017	Quarterly
Local Authority Integrated Pollution Prevention And Control Blackburn with Darwen Borough Council - Environmental Health Department Chorley Borough Council - Environmental Health Department Ribble Valley Borough Council - Environmental Health Department Hyndburn Borough Council - Environmental Health Department South Ribble Borough Council - Environmental Health Department	February 2015 June 2014 June 2014 October 2014 September 2014	Annual Rolling Update Annual Rolling Update Annual Rolling Update Annual Rolling Update Annual Rolling Update
Local Authority Pollution Prevention and Controls Blackburn with Darwen Borough Council - Environmental Health Department Chorley Borough Council - Environmental Health Department Ribble Valley Borough Council - Environmental Health Department Hyndburn Borough Council - Environmental Health Department South Ribble Borough Council - Environmental Health Department	February 2015 June 2014 June 2014 October 2014 September 2014	Annual Rolling Update Annual Rolling Update Annual Rolling Update Annual Rolling Update Annual Rolling Update
Local Authority Pollution Prevention and Control Enforcements Blackburn with Darwen Borough Council - Environmental Health Department Chorley Borough Council - Environmental Health Department Ribble Valley Borough Council - Environmental Health Department Hyndburn Borough Council - Environmental Health Department South Ribble Borough Council - Environmental Health Department	February 2015 June 2014 June 2014 October 2014 September 2014	Annual Rolling Update Annual Rolling Update Annual Rolling Update Annual Rolling Update Annual Rolling Update
Nearest Surface Water Feature Ordnance Survey	May 2017	
Pollution Incidents to Controlled Waters Environment Agency - North West Region	January 2000	Not Applicable
Prosecutions Relating to Authorised Processes Environment Agency - North West Region	March 2013	As notified
Prosecutions Relating to Controlled Waters Environment Agency - North West Region	March 2013	As notified
Registered Radioactive Substances Environment Agency - North West Region	January 2015	
River Quality Environment Agency - Head Office	November 2001	Not Applicable
River Quality Biology Sampling Points Environment Agency - Head Office	July 2012	Annually
River Quality Chemistry Sampling Points Environment Agency - Head Office	July 2012	Annually
Substantiated Pollution Incident Register Environment Agency - North West Region - Central Area Environment Agency - North West Region - North Area	July 2017 July 2017	Quarterly Quarterly

Agency & Hydrological	Version	Update Cycle
Water Abstractions Environment Agency - North West Region	July 2017	Quarterly
Water Industry Act Referrals Environment Agency - North West Region	July 2017	Quarterly
Groundwater Vulnerability Environment Agency - Head Office	April 2015	Not Applicable
Drift Deposits Environment Agency - Head Office	January 1999	Not Applicable
Bedrock Aquifer Designations British Geological Survey - National Geoscience Information Service	August 2015	As notified
Superficial Aquifer Designations British Geological Survey - National Geoscience Information Service	August 2015	As notified
Source Protection Zones Environment Agency - Head Office	July 2017	Quarterly
Extreme Flooding from Rivers or Sea without Defences Environment Agency - Head Office	August 2017	Quarterly
Flooding from Rivers or Sea without Defences Environment Agency - Head Office	August 2017	Quarterly
Areas Benefiting from Flood Defences Environment Agency - Head Office	August 2017	Quarterly
Flood Water Storage Areas Environment Agency - Head Office	August 2017	Quarterly
Flood Defences Environment Agency - Head Office	August 2017	Quarterly
OS Water Network Lines Ordnance Survey	July 2017	6 Weekly
Surface Water 1 in 30 year Flood Extent Environment Agency - Head Office	October 2013	As notified
Surface Water 1 in 100 year Flood Extent Environment Agency - Head Office	October 2013	As notified
Surface Water 1 in 1000 year Flood Extent Environment Agency - Head Office	October 2013	As notified
Surface Water Suitability Environment Agency - Head Office	October 2013	As notified
BGS Groundwater Flooding Susceptibility British Geological Survey - National Geoscience Information Service	May 2013	Annually

Waste	Version	Update Cycle
BGS Recorded Landfill Sites British Geological Survey - National Geoscience Information Service	June 1996	Not Applicable
Historical Landfill Sites Environment Agency - Head Office	July 2017	Quarterly
Integrated Pollution Control Registered Waste Sites Environment Agency - North West Region	October 2008	Not Applicable
Licensed Waste Management Facilities (Landfill Boundaries) Environment Agency - North West Region - Central Area Environment Agency - North West Region - North Area	July 2017 July 2017	Quarterly Quarterly
Licensed Waste Management Facilities (Locations) Environment Agency - North West Region - Central Area Environment Agency - North West Region - North Area	July 2017 July 2017	Quarterly Quarterly
Local Authority Landfill Coverage Blackburn with Darwen Borough Council Chorley Borough Council - Development Control Section Hyndburn Borough Council - Environmental Health Department Lancashire County Council - Waste Management Group Ribble Valley Borough Council - Environmental Health Department South Ribble Borough Council - Environmental Health Department	May 2000 May 2000 May 2000 May 2000 May 2000 May 2000	Not Applicable Not Applicable Not Applicable Not Applicable Not Applicable Not Applicable
Local Authority Recorded Landfill Sites Blackburn with Darwen Borough Council Chorley Borough Council - Development Control Section Hyndburn Borough Council - Environmental Health Department Lancashire County Council - Waste Management Group Ribble Valley Borough Council - Environmental Health Department South Ribble Borough Council - Environmental Health Department	May 2000 May 2000 May 2000 May 2000 May 2000 May 2003	Not Applicable Not Applicable Not Applicable Not Applicable Not Applicable Not Applicable
Potentially Infilled Land (Non-Water) Landmark Information Group Limited	December 1999	Not Applicable
Potentially Infilled Land (Water) Landmark Information Group Limited	December 1999	Not Applicable
Registered Landfill Sites Environment Agency - North West Region - Central Area Environment Agency - North West Region - North Area	March 2003 March 2003	Not Applicable Not Applicable
Registered Waste Transfer Sites Environment Agency - North West Region - Central Area Environment Agency - North West Region - North Area	March 2003 March 2003	Not Applicable Not Applicable
Registered Waste Treatment or Disposal Sites Environment Agency - North West Region - Central Area Environment Agency - North West Region - North Area	March 2003 March 2003	Not Applicable Not Applicable

Hazardous Substances	Version	Update Cycle
Control of Major Accident Hazards Sites (COMAH) Health and Safety Executive	September 2017	Bi-Annually
Explosive Sites Health and Safety Executive	March 2017	Bi-Annually
Notification of Installations Handling Hazardous Substances (NIHHS) Health and Safety Executive	November 2000	Not Applicable
Planning Hazardous Substance Enforcements Blackburn with Darwen Borough Council Hyndburn Borough Council - Planning Lancashire County Council Ribble Valley Borough Council South Ribble Borough Council Chorley Borough Council - Development Control Section	February 2016 February 2016 February 2016 February 2016 February 2016 January 2016	Annual Rolling Update Annual Rolling Update Annual Rolling Update Annual Rolling Update Annual Rolling Update Annual Rolling Update
Planning Hazardous Substance Consents Blackburn with Darwen Borough Council Hyndburn Borough Council - Planning Lancashire County Council Ribble Valley Borough Council South Ribble Borough Council Chorley Borough Council - Development Control Section	February 2016 February 2016 February 2016 February 2016 February 2016 January 2016	Annual Rolling Update Annual Rolling Update Annual Rolling Update Annual Rolling Update Annual Rolling Update Annual Rolling Update
Geological	Version	Update Cycle
BGS 1:625,000 Solid Geology British Geological Survey - National Geoscience Information Service	January 2009	Not Applicable
BGS Estimated Soil Chemistry British Geological Survey - National Geoscience Information Service	October 2015	As notified
BGS Recorded Mineral Sites British Geological Survey - National Geoscience Information Service	April 2017	Bi-Annually
CBSCB Compensation District Cheshire Brine Subsidence Compensation Board (CBSCB)	August 2011	Not Applicable
Coal Mining Affected Areas The Coal Authority - Property Searches	March 2014	As notified
Mining Instability Ove Arup & Partners	October 2000	Not Applicable
Non Coal Mining Areas of Great Britain British Geological Survey - National Geoscience Information Service	May 2015	Not Applicable
Potential for Collapsible Ground Stability Hazards British Geological Survey - National Geoscience Information Service	June 2015	Annually
Potential for Compressible Ground Stability Hazards British Geological Survey - National Geoscience Information Service	June 2015	Annually
Potential for Ground Dissolution Stability Hazards British Geological Survey - National Geoscience Information Service	June 2015	Annually
Potential for Landslide Ground Stability Hazards British Geological Survey - National Geoscience Information Service	June 2015	Annually
Potential for Running Sand Ground Stability Hazards British Geological Survey - National Geoscience Information Service	June 2015	Annually
Potential for Shrinking or Swelling Clay Ground Stability Hazards British Geological Survey - National Geoscience Information Service	June 2015	Annually
Radon Potential - Radon Affected Areas British Geological Survey - National Geoscience Information Service	July 2011	As notified
Radon Potential - Radon Protection Measures British Geological Survey - National Geoscience Information Service	July 2011	As notified

Industrial Land Use	Version	Update Cycle
Contemporary Trade Directory Entries Thomson Directories	September 2017	Quarterly
Fuel Station Entries Catalist Ltd - Experian	August 2017	Quarterly
Gas Pipelines National Grid	July 2014	Quarterly
Points of Interest - Commercial Services PointX	September 2017	Quarterly
Points of Interest - Education and Health PointX	September 2017	Quarterly
Points of Interest - Manufacturing and Production PointX	September 2017	Quarterly
Points of Interest - Public Infrastructure PointX	September 2017	Quarterly
Points of Interest - Recreational and Environmental PointX	September 2017	Quarterly
Underground Electrical Cables National Grid	December 2015	Bi-Annually

Sensitive Land Use	Version	Update Cycle
Ancient Woodland Natural England	May 2017	Bi-Annually
Areas of Adopted Green Belt Blackburn with Darwen Borough Council Chorley Borough Council - Development Control Section Hyndburn Borough Council Ribble Valley Borough Council South Ribble Borough Council	May 2017 May 2017 May 2017 May 2017 May 2017	As notified As notified As notified As notified As notified
Areas of Unadopted Green Belt Blackburn with Darwen Borough Council Chorley Borough Council - Development Control Section Hyndburn Borough Council Ribble Valley Borough Council South Ribble Borough Council	May 2017 May 2017 May 2017 May 2017 May 2017	As notified As notified As notified As notified As notified
Areas of Outstanding Natural Beauty Natural England	August 2017	Bi-Annually
Environmentally Sensitive Areas Natural England	January 2017	Annually
Forest Parks Forestry Commission	April 1997	Not Applicable
Local Nature Reserves Natural England	August 2017	Bi-Annually
Marine Nature Reserves Natural England	August 2017	Bi-Annually
National Nature Reserves Natural England	August 2017	Bi-Annually
National Parks Natural England	August 2017	Bi-Annually
Nitrate Vulnerable Zones Department for Environment, Food and Rural Affairs (DEFRA - formerly FRCA)	October 2015	
Ramsar Sites Natural England	August 2017	Bi-Annually
Sites of Special Scientific Interest Natural England	August 2017	Bi-Annually
Special Areas of Conservation Natural England	August 2017	Bi-Annually
Special Protection Areas Natural England	August 2017	Bi-Annually

A selection of organisations who provide data within this report

Data Supplier	Data Supplier Logo
Ordnance Survey	
Environment Agency	
Scottish Environment Protection Agency	
The Coal Authority	
British Geological Survey	 British Geological Survey <small>NATURAL ENVIRONMENT RESEARCH COUNCIL</small>
Centre for Ecology and Hydrology	 Centre for Ecology & Hydrology <small>NATURAL ENVIRONMENT RESEARCH COUNCIL</small>
Natural Resources Wales	
Scottish Natural Heritage	
Natural England	
Public Health England	
Ove Arup	
Peter Brett Associates	

Contact	Name and Address	Contact Details
1	British Geological Survey - Enquiry Service British Geological Survey, Kingsley Dunham Centre, Keyworth, Nottingham, Nottinghamshire, NG12 5GG	Telephone: 0115 936 3143 Fax: 0115 936 3276 Email: enquiries@bgs.ac.uk Website: www.bgs.ac.uk
2	Environment Agency - National Customer Contact Centre (NCCC) PO Box 544, Templeborough, Rotherham, S60 1BY	Telephone: 03708 506 506 Email: enquiries@environment-agency.gov.uk
3	Blackburn with Darwen Borough Council - Environmental Health Department Town Hall, Blackburn, Lancashire, BB1 7DY	Telephone: 01254 585585 Website: www.blackburn.gov.uk
4	Ordnance Survey Adanac Drive, Southampton, Hampshire, SO16 0AS	Telephone: 023 8079 2000 Email: customerservices@ordnancesurvey.co.uk Website: www.ordnancesurvey.gov.uk
5	Blackburn with Darwen Borough Council Town Hall, BLACKBURN, Lancashire, BB1 7DY	Telephone: 01254 585585 Fax: 01254 680870 Website: www.blackburn.gov.uk
6	The Coal Authority - Property Searches 200 Lichfield Lane, Mansfield, Nottinghamshire, NG18 4RG	Telephone: 0345 762 6848 Fax: 01623 637 338 Email: groundstability@coal.gov.uk Website: www2.groundstability.com
7	PointX 7 Abbey Court, Eagle Way, Sowton, Exeter, Devon, EX2 7HY	Website: www.pointx.co.uk
8	Natural England County Hall, Spetchley Road, Worcester, WR5 2NP	Telephone: 0300 060 3900 Email: enquiries@naturalengland.org.uk Website: www.naturalengland.org.uk
9	Blackburn with Darwen Borough Council Town Hall, Blackburn, Lancashire, BB1 7DY	Telephone: 01254 585585 Fax: 01254 680870 Website: www.blackburn.gov.uk
10	Environment Agency - Head Office Rio House, Waterside Drive, Aztec West, Almondsbury, Bristol, Avon, BS32 4UD	Telephone: 01454 624400 Fax: 01454 624409
-	Public Health England - Radon Survey, Centre for Radiation, Chemical and Environmental Hazards Chilton, Didcot, Oxfordshire, OX11 0RQ	Telephone: 01235 822622 Fax: 01235 833891 Email: radon@phe.gov.uk Website: www.ukradon.org
-	Landmark Information Group Limited Imperium, Imperial Way, Reading, Berkshire, RG2 0TD	Telephone: 0844 844 9952 Fax: 0844 844 9951 Email: customerservices@landmarkinfo.co.uk Website: www.landmarkinfo.co.uk

Please note that the Environment Agency / Natural Resources Wales / SEPA have a charging policy in place for enquiries.



The Coal
Authority

Resolving the **impacts** of mining

Non-Residential Coal Mining Consultants Report



UNIT 6, PIONEER MILL, MOORGATE STREET, BLACKBURN,
BLACKBURN WITH DARWEN, BB2 4PJ

Date of enquiry: 07 November 2017
Date enquiry received: 07 November 2017
Issue date: 07 November 2017

Our reference: 51001693999001
Your reference: bb2 4pj

Non-Residential Coal Mining Consultants Report

This report is based on and limited to the records held by the Coal Authority at the time the report was produced.

Client name

David Lord

Enquiry address

UNIT 6, PIONEER MILL, MOORGATE STREET,
BLACKBURN, BLACKBURN WITH DARWEN, BB2 4PJ


How to contact us

0345 762 6848 (UK)
+44 (0)1623 637 000 (International)

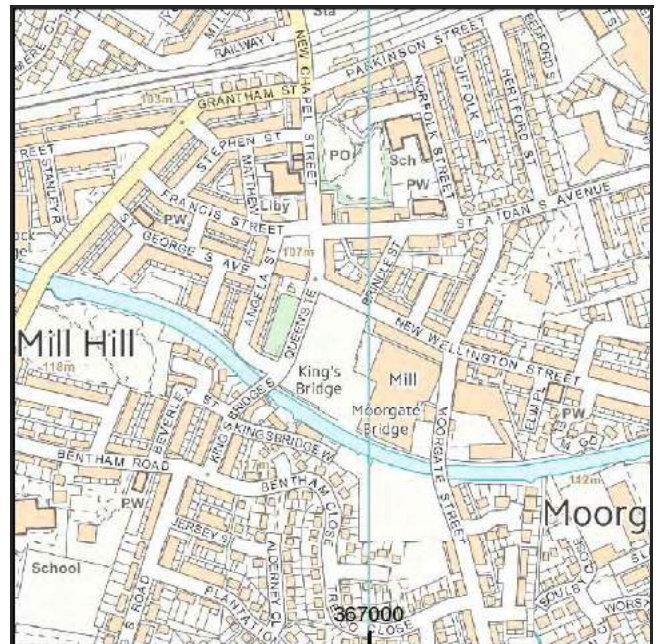
200 Lichfield Lane
Mansfield
Nottinghamshire
NG18 4RG

www.groundstability.com

 /company/the-coal-authority

 /thecoalauthority

 /coalauthority



Approximate position of property



Reproduced by permission of Ordnance Survey on behalf of HMSO. © Crown copyright and database right 2017. All rights reserved.

Ordnance Survey Licence number: 100020315

Detailed findings

Past underground coal mining

None recorded.

Probable unrecorded shallow workings

None.

Outcrops

None recorded.

Spine roadways at shallow depth

None recorded.

Future underground mining

None recorded.

Licence details (AOR)

None recorded.

Section 46 notices

None recorded.

Geology

Fault under or close to the property recorded.

Mine entries

None recorded.

Court orders

None recorded.

Worked out opencast sites

None recorded.

Coal mining related hazards

None recorded.

Coal mining subsidence

The Coal Authority has not received a damage notice or claim for the subject property, or any property within 50 metres, since 31 October 1994.

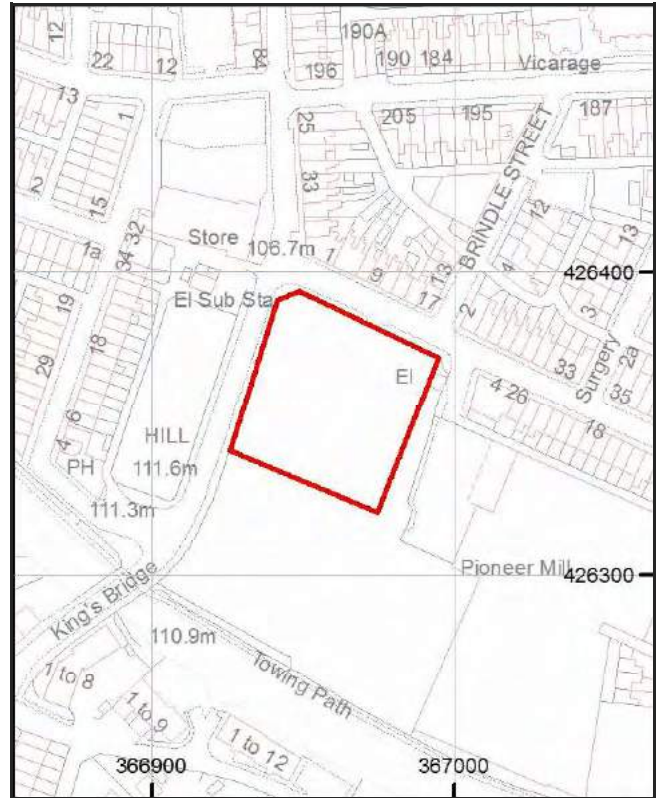

There is no current Stop Notice delaying the start of remedial works or repairs to the property.

The Coal Authority is not aware of any request having been made to carry out preventive works before coal is worked under section 33 of the Coal Mining Subsidence Act 1991.

Enquiry boundary

Key

Approximate position of enquiry boundary shown



How to contact us

0345 762 6848 (UK)
+44 (0)1623 637 000 (International)

200 Lichfield Lane
Mansfield
Nottinghamshire
NG18 4RG

www.groundstability.com

 /company/the-coal-authority

 /thecoalauthority

 /coalauthority

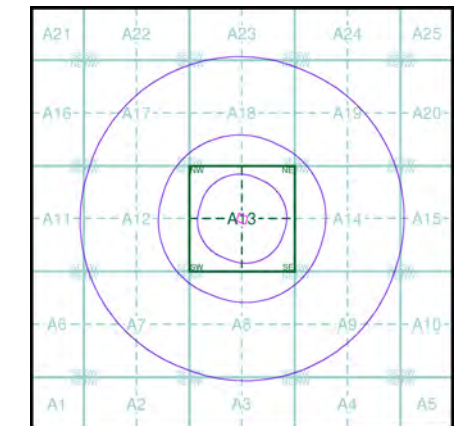


Reproduced by permission of Ordnance Survey on behalf of HMSO. © Crown copyright and database right 2017. All rights reserved.

Ordnance Survey Licence number: 100020315

- General**
- Specified Site
 - Specified Buffer(s)
 - Bearing Reference Point
 - Map ID
 - Several of Type at Location
- Agency and Hydrological**
- Contaminated Land Register Entry or Notice (Location)
 - Contaminated Land Register Entry or Notice
 - Discharge Consent
 - Enforcement or Prohibition Notice
 - Integrated Pollution Control
 - Integrated Pollution Prevention Control
 - Local Authority Integrated Pollution Prevention and Control
 - Local Authority Pollution Prevention and Control Enforcement
 - Pollution Incident to Controlled Waters
 - Prosecution Relating to Authorised Processes
 - Prosecution Relating to Controlled Waters
 - Registered Radioactive Substance
 - River Network or Water Feature
 - River Quality Sampling Point
 - Substantiated Pollution Incident Register
 - Water Abstraction
 - Water Industry Act Referral
- Hazardous Substances**
- COMAH Site
 - Explosive Site
 - NIHS Site
 - Planning Hazardous Substance Consent
 - Planning Hazardous Substance Enforcement
 - BGS Recorded Mineral Site
- Waste**
- BGS Recorded Landfill Site (Location)
 - BGS Recorded Landfill Site
 - EA Historic Landfill (Buffered Point)
 - EA Historic Landfill (Polygon)
 - Integrated Pollution Control Registered Waste Site
 - Licensed Waste Management Facility (Landfill Boundary)
 - Licensed Waste Management Facility (Location)
 - Local Authority Recorded Landfill Site (Location)
 - Local Authority Recorded Landfill Site
 - Potentially Infilled Land (Non-water)
 - Potentially Infilled Land (Non-water)
 - Potentially Infilled Land (Non-water)
 - Potentially Infilled Land (Water)
 - Potentially Infilled Land (Water)
 - Potentially Infilled Land (Water)
 - Registered Landfill Site (Location)
 - Registered Landfill Site (Point Buffered to 100m)
 - Registered Landfill Site (Point Buffered to 250m)
 - Registered Waste Transfer Site (Location)
 - Registered Waste Transfer Site
 - Registered Waste Treatment or Disposal Site (Location)
 - Registered Waste Treatment or Disposal Site

Site Sensitivity Map - Slice A

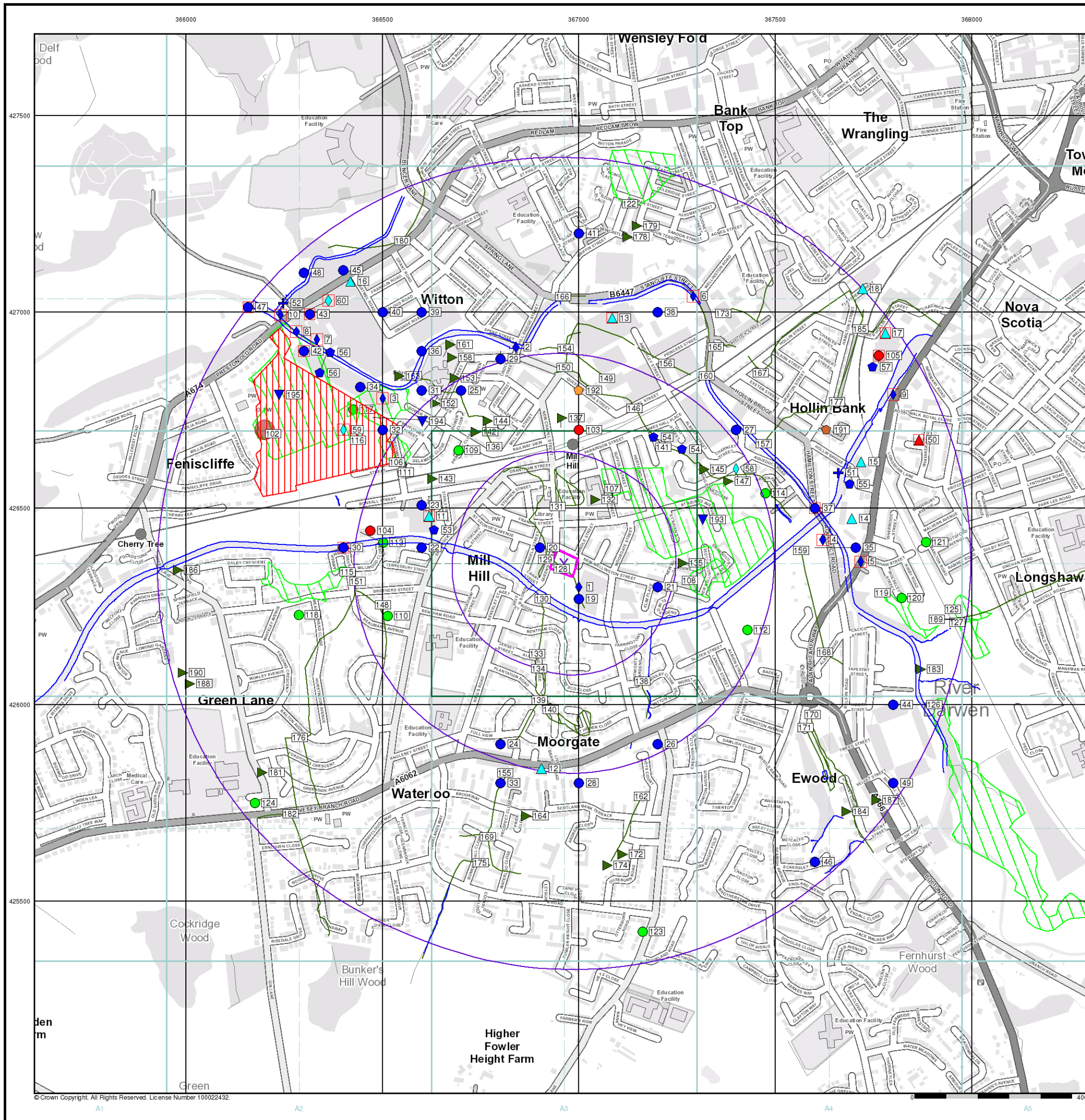


Order Details

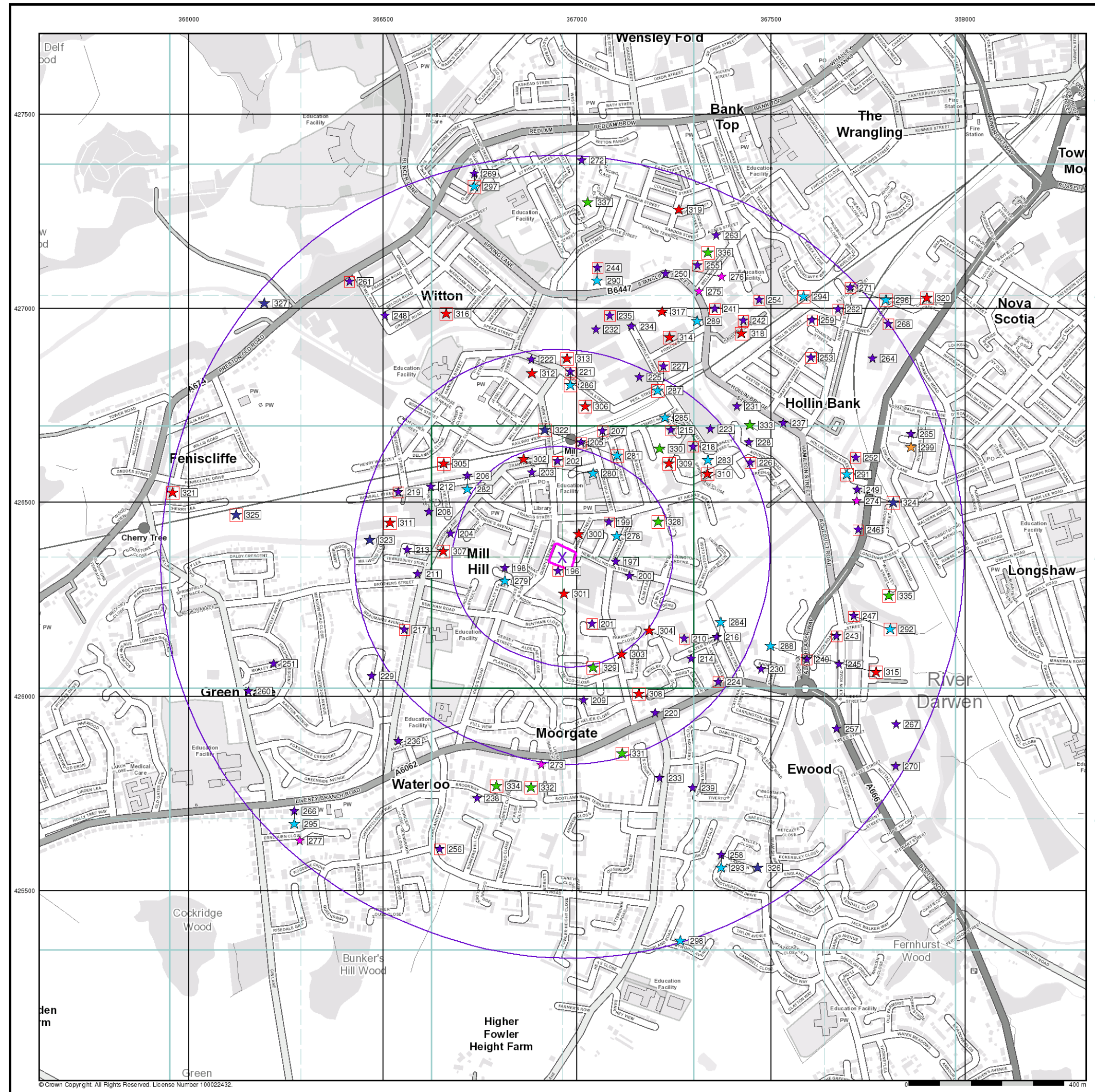
Order Number: 144159325_1_1
 Customer Ref: BB2 4PJ
 National Grid Reference: 366960, 426360
 Slice: A
 Site Area (Ha): 0.31
 Search Buffer (m): 1000

Site Details

Former Pioneer Mill, New Wellington Street, Blackburn, BB2 4DY



© Crown Copyright. All Rights Reserved. License Number 100022432.

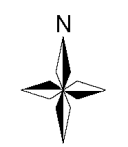
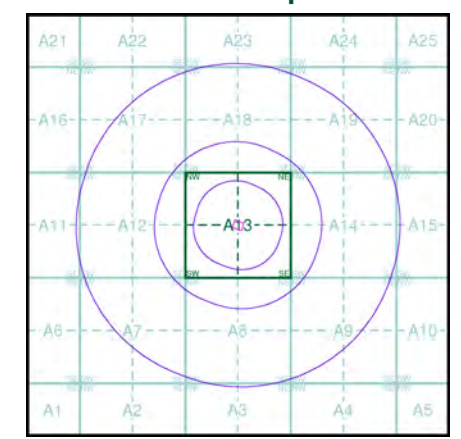


Industrial Land Use Map

- General**
- Specified Site
 - Specified Buffer(s)
 - Bearing Reference Point
 - Slice
 - Map ID

- Industrial Land Use**
- Contemporary Trade Directory Entry
 - Fuel Station Entry
 - Gas Pipeline
 - Points of Interest - Commercial Services
 - Points of Interest - Education and Health
 - Points of Interest - Manufacturing and Production
 - Points of Interest - Public Infrastructure
 - Points of Interest - Recreational and Environmental
 - Underground Electrical Cables

Industrial Land Use Map - Slice A

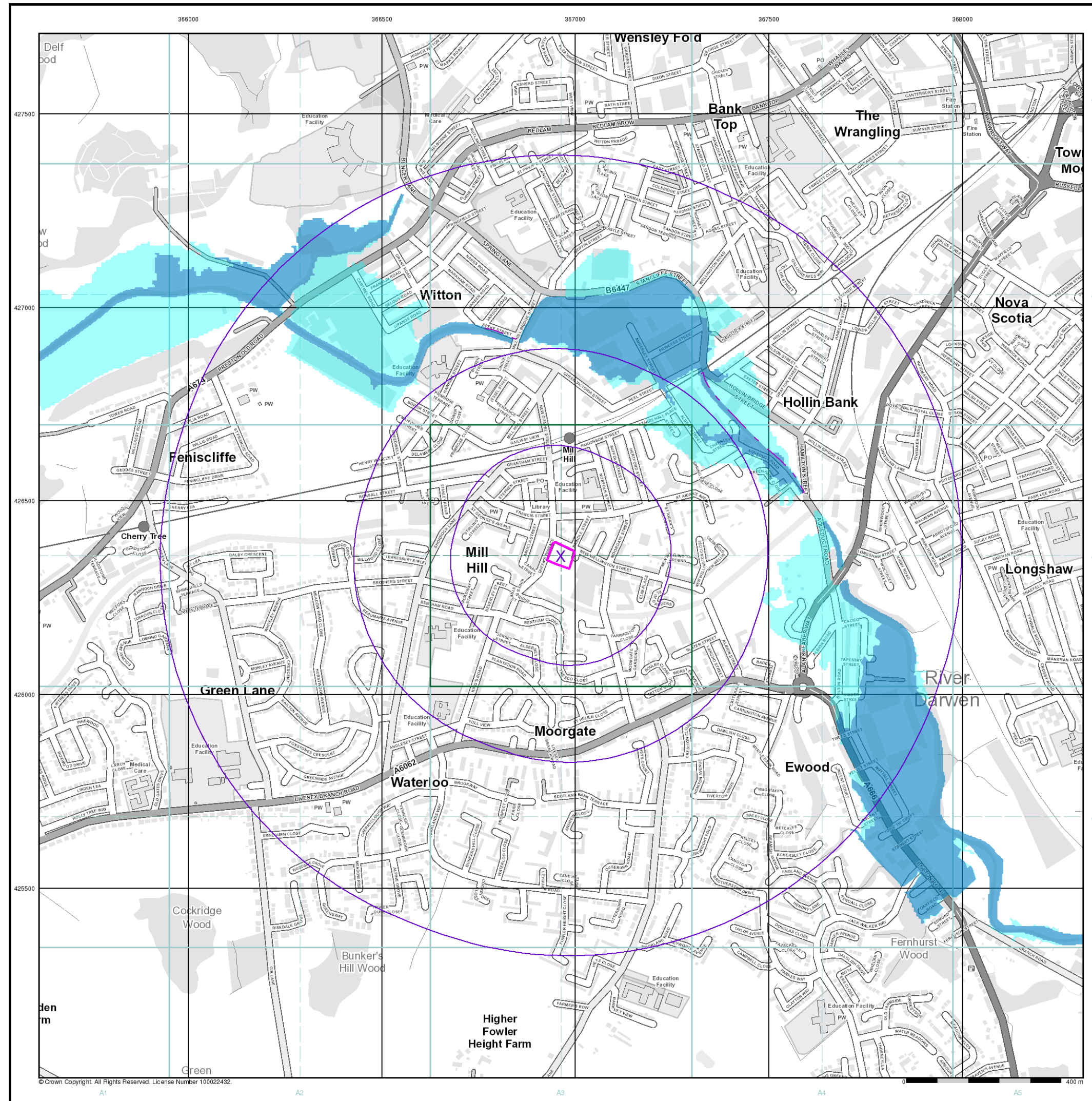


Order Details

Order Number: 144159325_1_1
 Customer Ref: BB2 4PJ
 National Grid Reference: 366960, 426360
 Slice: A
 Site Area (Ha): 0.31
 Search Buffer (m): 1000

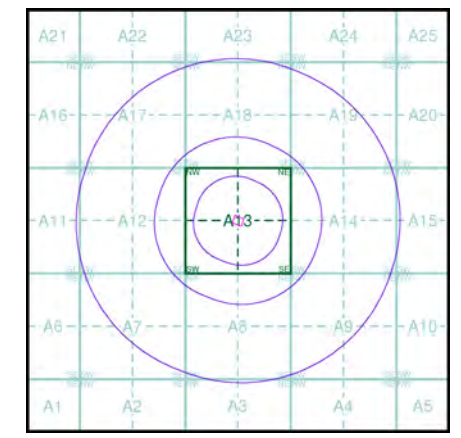
Site Details

Former Pioneer Mill, New Wellington Street, Blackburn, BB2 4DY



- General**
- Specified Site
 - Specified Buffer(s)
 - Bearing Reference Point
- Agency and Hydrological (Flood)**
- Extreme Flooding from Rivers or Sea without Defences (Zone 2)
 - Flooding from Rivers or Sea without Defences (Zone 3)
 - Area Benefiting from Flood Defence
 - Flood Water Storage Areas
 - Flood Defence

Flood Map - Slice A

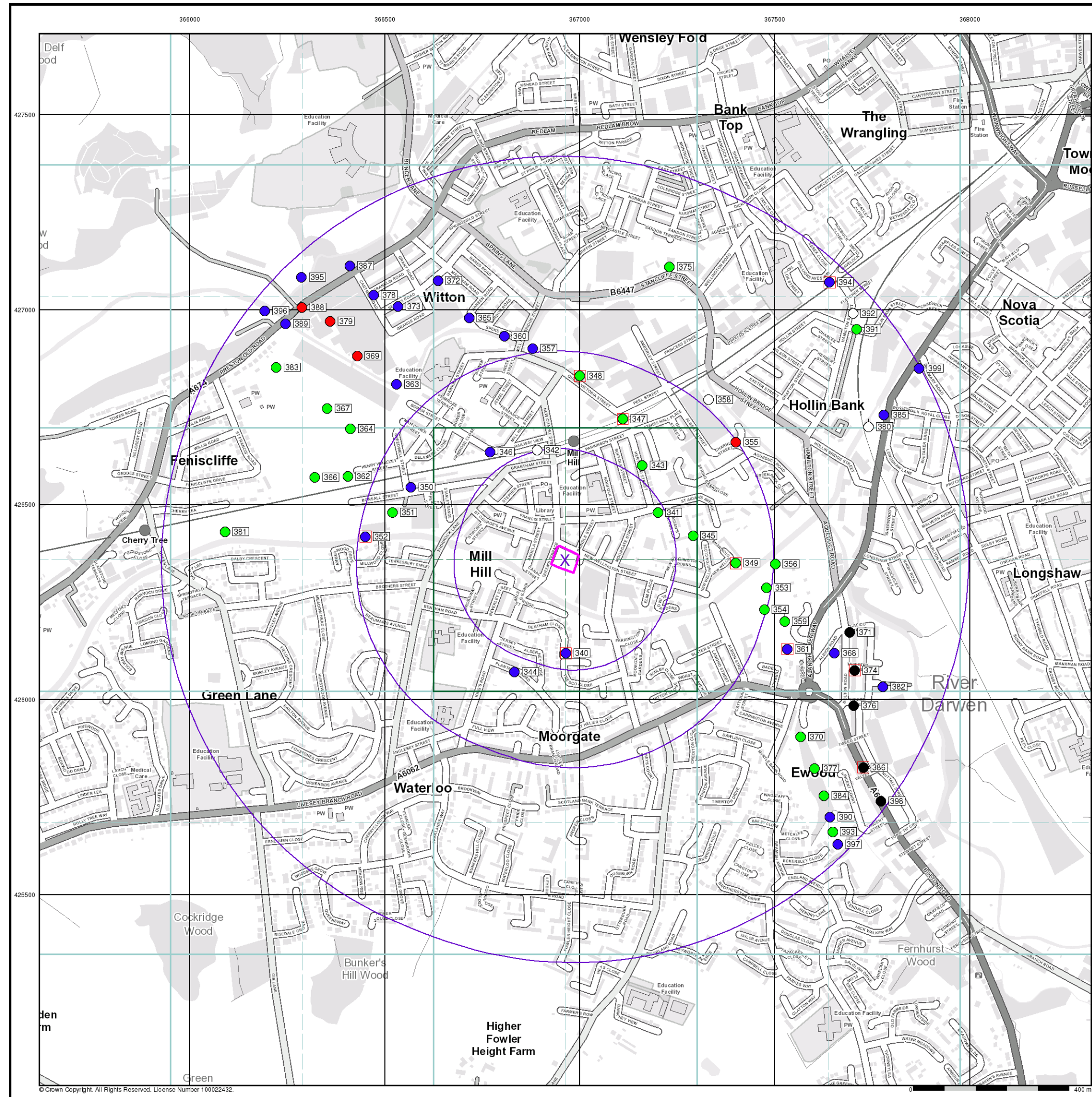


Order Details

Order Number: 144159325_1_1
 Customer Ref: BB2 4PJ
 National Grid Reference: 366960, 426360
 Slice: A
 Site Area (Ha): 0.31
 Search Buffer (m): 1000

Site Details

Former Pioneer Mill, New Wellington Street, Blackburn, BB2 4DY



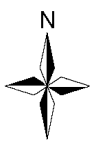
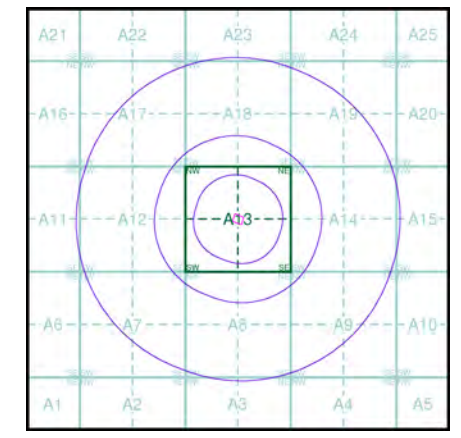
- General**
- Specified Site
 - Specified Buffer(s)
 - X Bearing Reference Point
 - Map ID
 - Several of Type at Location

- Agency and Hydrological (Boreholes)**
- BGS Borehole Depth 0 - 10m
 - BGS Borehole Depth 10 - 30m
 - BGS Borehole Depth 30m +
 - Confidential
 - Other

For Borehole information please refer to the Borehole .csv file which accompanied this slice.

A copy of the BGS Borehole Ordering Form is available to download from the Support section of www.envirocheck.co.uk.

Borehole Map - Slice A

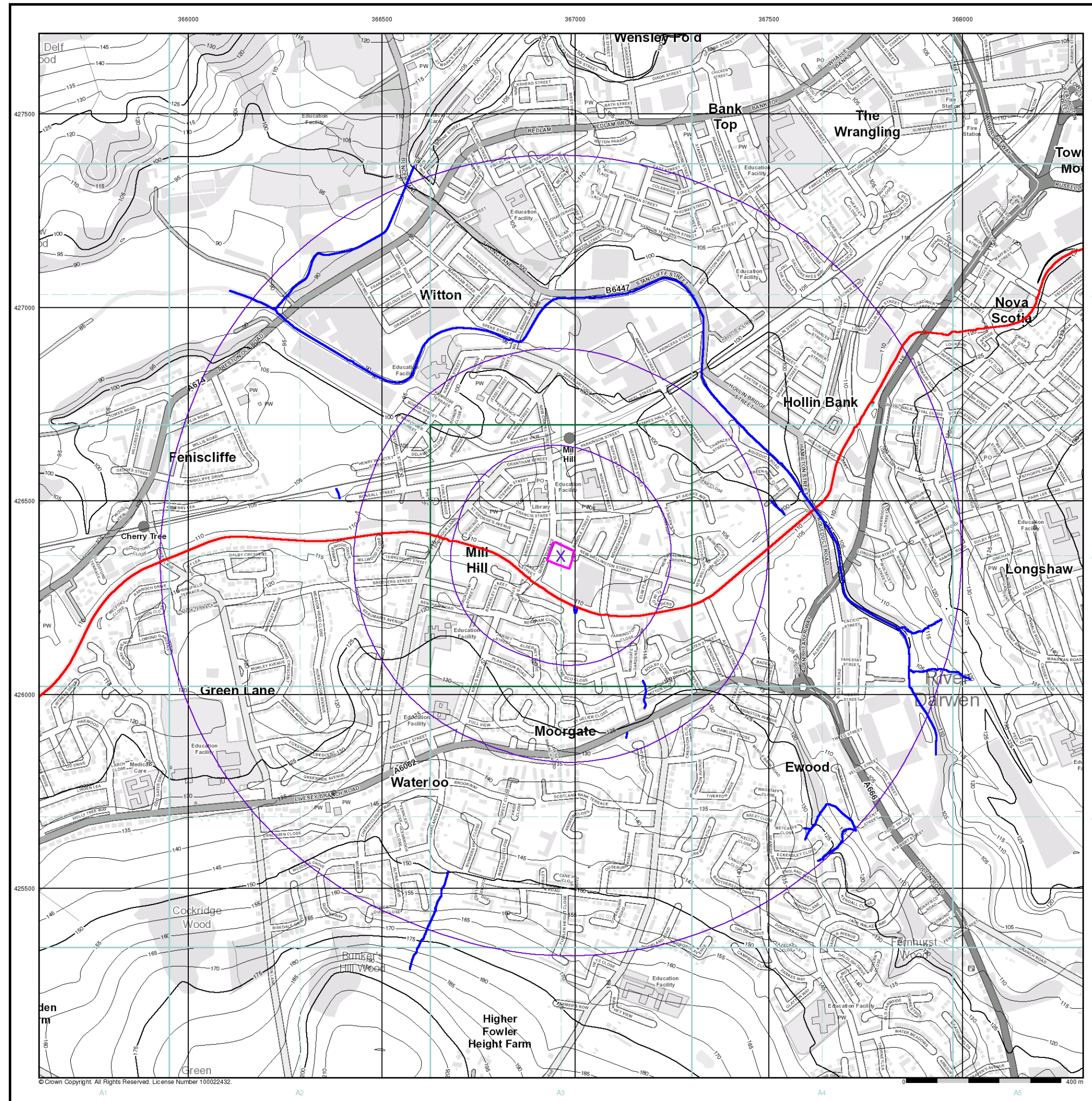


Order Details

Order Number: 144159325_1_1
 Customer Ref: BB2 4PJ
 National Grid Reference: 366960, 426360
 Slice: A
 Site Area (Ha): 0.31
 Search Buffer (m): 1000

Site Details

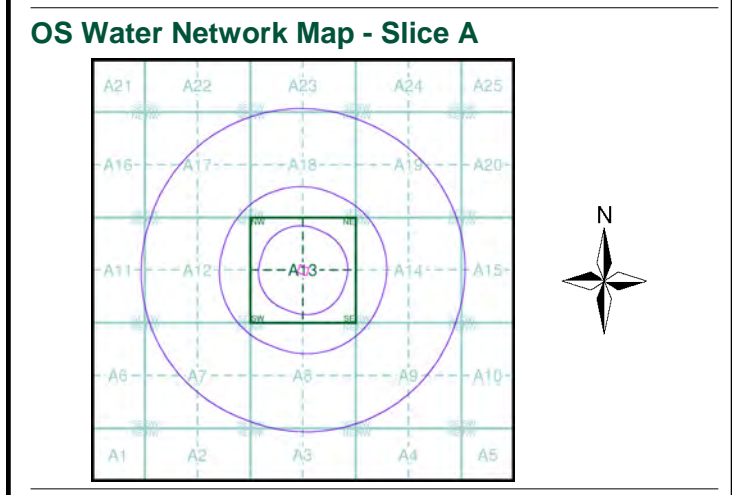
Former Pioneer Mill, New Wellington Street, Blackburn, BB2 4DY



- General**
- Specified Site
 - Specified Buffer(s)
 - Bearing Reference Point

- OS Water Network Data**
- | | |
|--------------|-------------------------|
| Canal | Drain |
| Reservoir | Other |
| Foreshore | Lake |
| Marsh | Transfer |
| Tidal River | Lock Or Flight Of Locks |
| Inland River | Sea |

- Contours (height in meters)**
- Standard Contour 105 Mean Low Water
- Master Contour 100 Mean High Water
- Spot Height 167.3






Order Details

Order Number: 144159325_1_1
 Customer Ref: BB2 4PJ
 National Grid Reference: 366960, 426360
 Slice: A
 Site Area (Ha): 0.31
 Search Buffer (m): 1000

Site Details

Former Pioneer Mill, New Wellington Street, Blackburn, BB2 4DY

General

-  Specified Site
-  Specified Buffer(s)
-  Bearing Reference Point

Risk of Flooding from Surface Water

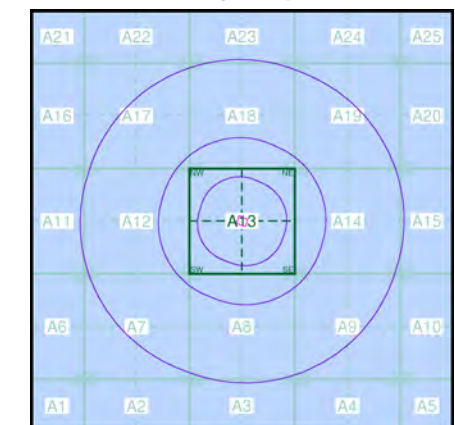
-  High - 30 Year Return
-  Medium - 100 Year Return
-  Low - 1000 Year Return

Suitability

See the suitability map below

-  National to county
-  County to town
-  Town to street
-  Street to parcels of land
-  Property

EANRW Suitability Map - Slice A

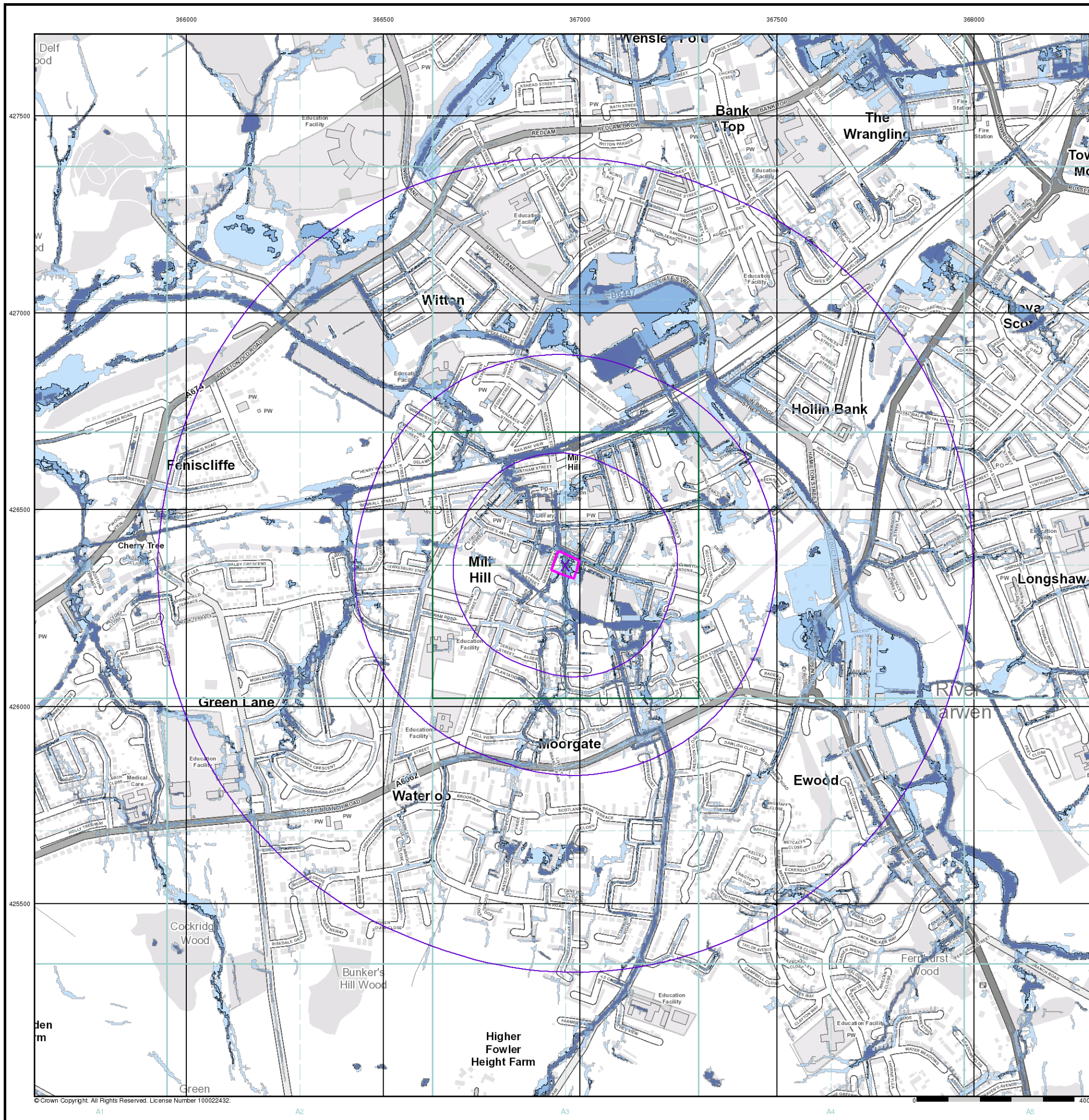


Order Details

Order Number: 144159325_1_1
 Customer Ref: BB2 4PJ
 National Grid Reference: 366960, 426360
 Slice: A
 Site Area (Ha): 0.31
 Search Buffer (m): 1000

Site Details

Former Pioneer Mill, New Wellington Street, Blackburn, BB2 4DY



© Crown Copyright. All Rights Reserved. License Number 100022432.

Lancashire And Furness

Published 1848 - 1849

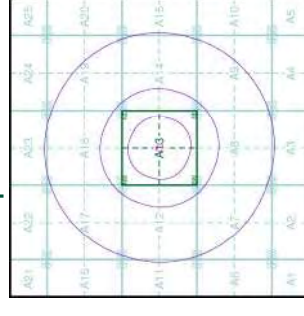
Source map scale - 1:10,560

The historical maps shown were reproduced from maps predominantly held at the Ordnance Survey, which were adopted for England, Wales and Scotland in the 1840's. In 1854 the Ordnance Survey maps were updated to the 1:10,560 scale. The published date of the maps are often some years later than the surveyed date. Before 1938, all OS maps were based on the Cassini Projection, with independent surveys of a single county or group of counties, giving rise to significant inaccuracies in outlying areas. In the late 1940's, a Provisional Edition was produced, which updated the 1:10,560 mapping from a number of sources. The maps appear unfinished - with all military camps and other strategic sites removed. These maps were initially overprinted with the National Grid. In 1970, the first 1:10,000 maps were produced using the Transverse Mercator Projection. The revision process continued until recently, with new editions appearing every 10 years or so for urban areas.

Map Name(s) and Date(s)

06200	1848
1:10,560	
07000	1849
1:10,560	

Historical Map - Slice A

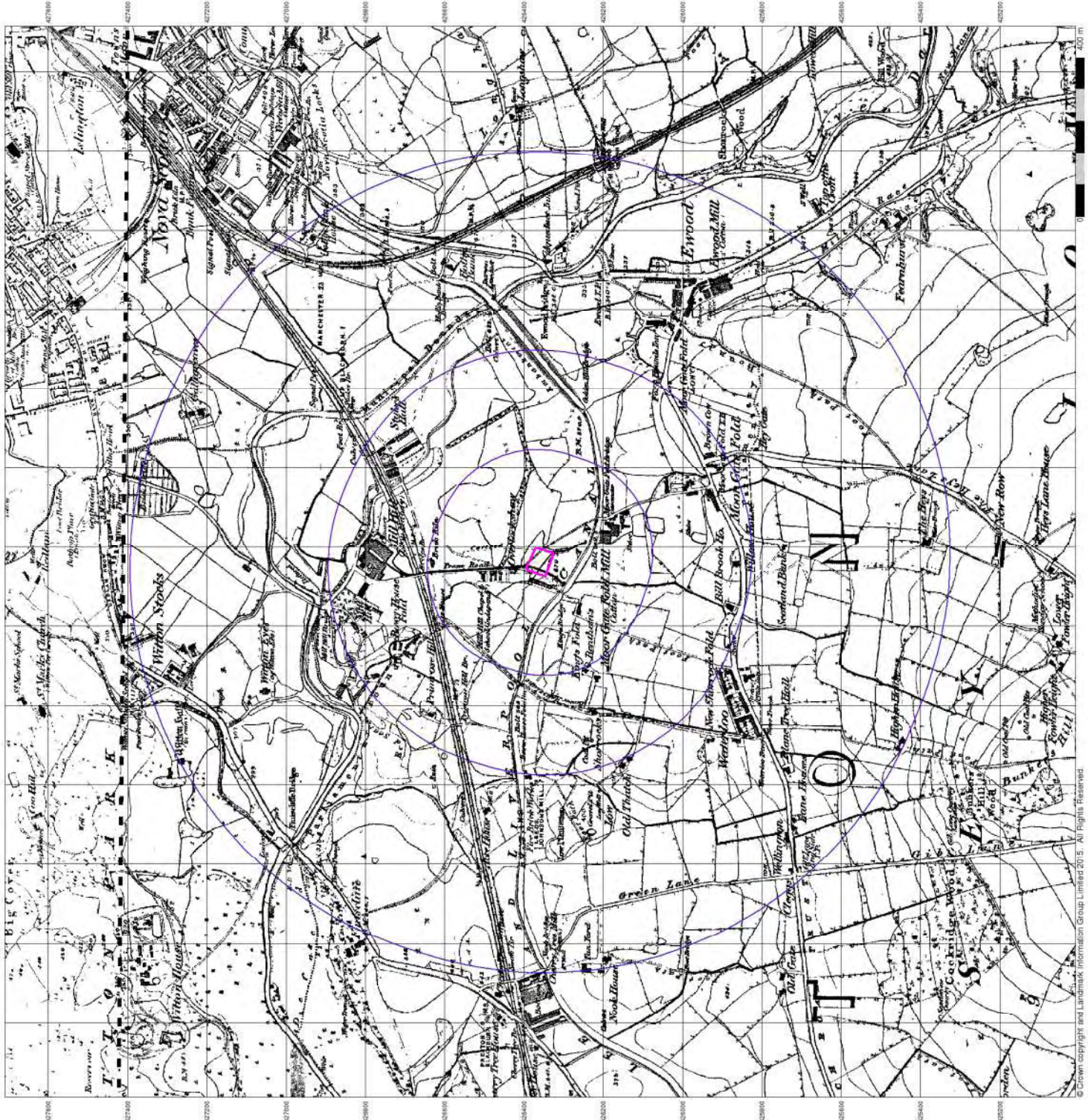


Order Details

Order Number: 144159325_1_1
 Customer Ref: BB2 4PJ
 National Grid Reference: 366960, 426360
 Slice: A
 Site Area (Ha): 0.31
 Search Buffer (m): 1000

Site Details

Former Pioneer Mill, New Wellington Street, Blackburn, BB2 4DY



Lancashire And Furness Published 1894

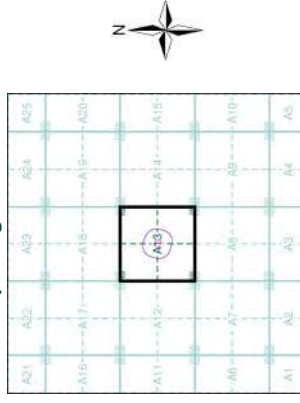
Source map scale - 1:2,500

The historical maps shown were reproduced from maps predominantly held at the Ordnance Survey office in Southampton in the 1940s. In 1894, the Ordnance Survey was created by the merger of the Ordnance Survey and the War Office. The published date given below is often some years later than the surveyed date. Before 1938, all OS maps were based on the Cassini Projection, with independent surveys of a single county or group of counties, giving rise to significant inaccuracies in outlying areas.

Map Name(s) and Date(s)



Historical Map - Segment A13

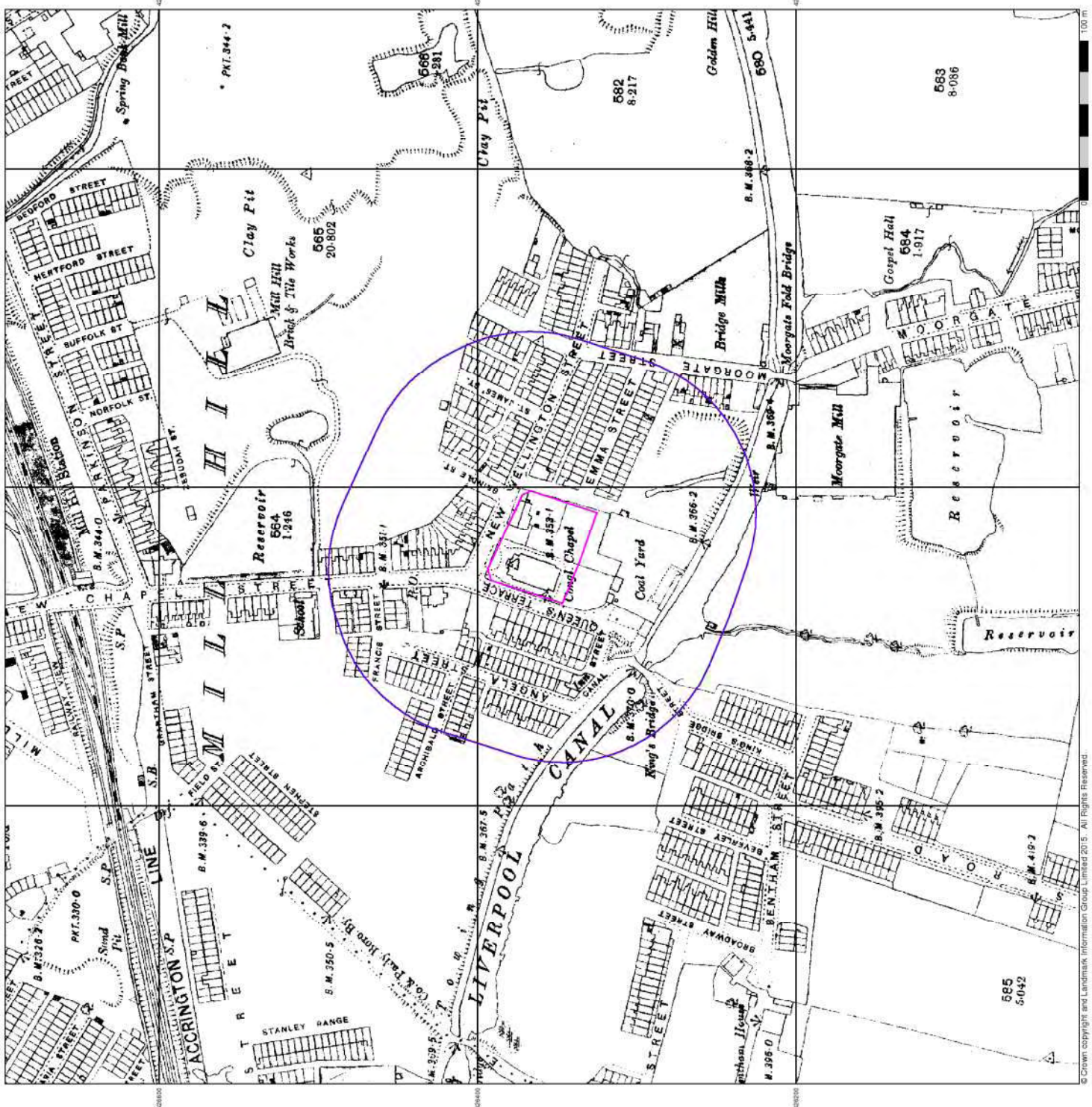


Order Details

Order Number: 144159325_1_1
 Customer Ref: BB2 4PJ
 National Grid Reference: 366960, 426360
 Slice: A
 Site Area (Ha): 0.31
 Search Buffer (m): 100

Site Details

Former Pioneer Mill, New Wellington Street, Blackburn, BB2 4DY



Lancashire And Furness

Published 1911

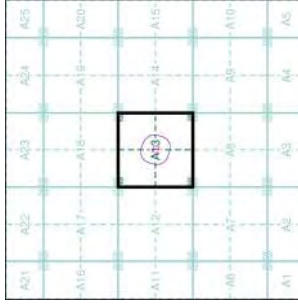
Source map scale - 1:2,500

The historical maps shown were reproduced from maps predominantly held at the Ordnance Survey, London, and Scotland in the 1840s, 1854 and 1864, and were digitised and published by Envirocheck in 2000. The maps were digitised by Envirocheck in 2000, and the data was then published in the published maps of Great Britain. The published date given below is often some years later than the surveyed date. Before 1938, all OS maps were based on the Cassini Projection, with independent surveys of a single county or group of counties, giving rise to significant inaccuracies in outlying areas.

Map Name(s) and Date(s)



Historical Map - Segment A13

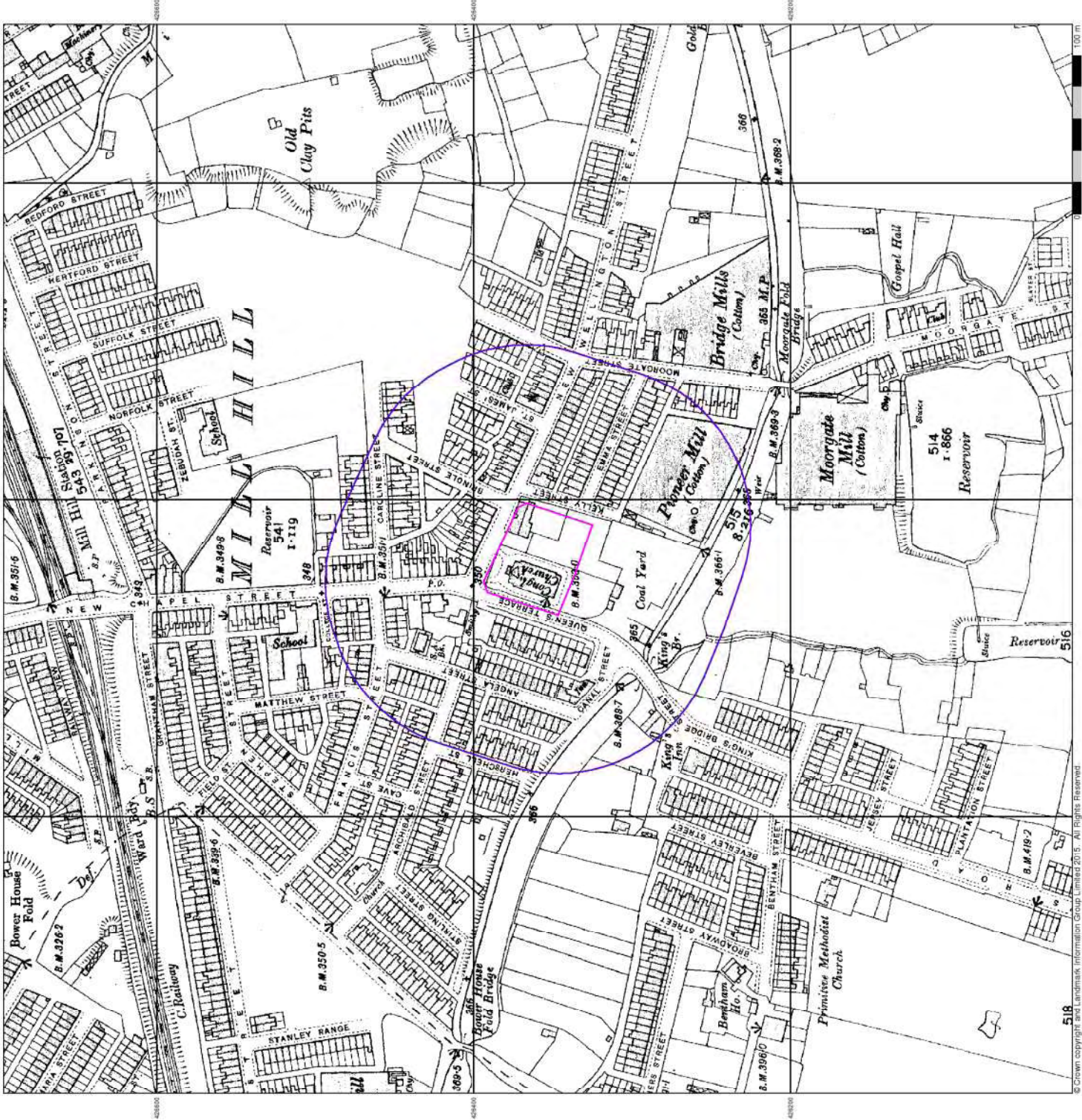


Order Details

Order Number: 144159325_1_1
 Customer Ref: BB2 4PJ
 National Grid Reference: 366960, 426360
 Slice: A
 Site Area (Ha): 0.31
 Search Buffer (m): 100

Site Details

Former Pioneer Mill, New Wellington Street, Blackburn, BB2 4DY




Lancashire And Furness Published 1931

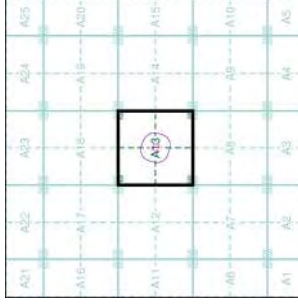
Source map scale - 1:2,500

The historical maps shown were reproduced from maps predominantly held at the Ordnance Survey office in Southampton in the 1940s. In 1864 the Ordnance Survey was established as a government department and in 1868 it became the Ordnance Survey. The maps were compiled by the Ordnance Survey of Great Britain. The published date given below is often some years later than the surveyed date. Before 1938 all OS maps were based on the Cassini Projection, with independent surveys of a single county or group of counties, giving rise to significant inaccuracies in outlying areas.

Map Name(s) and Date(s)



Historical Map - Segment A13

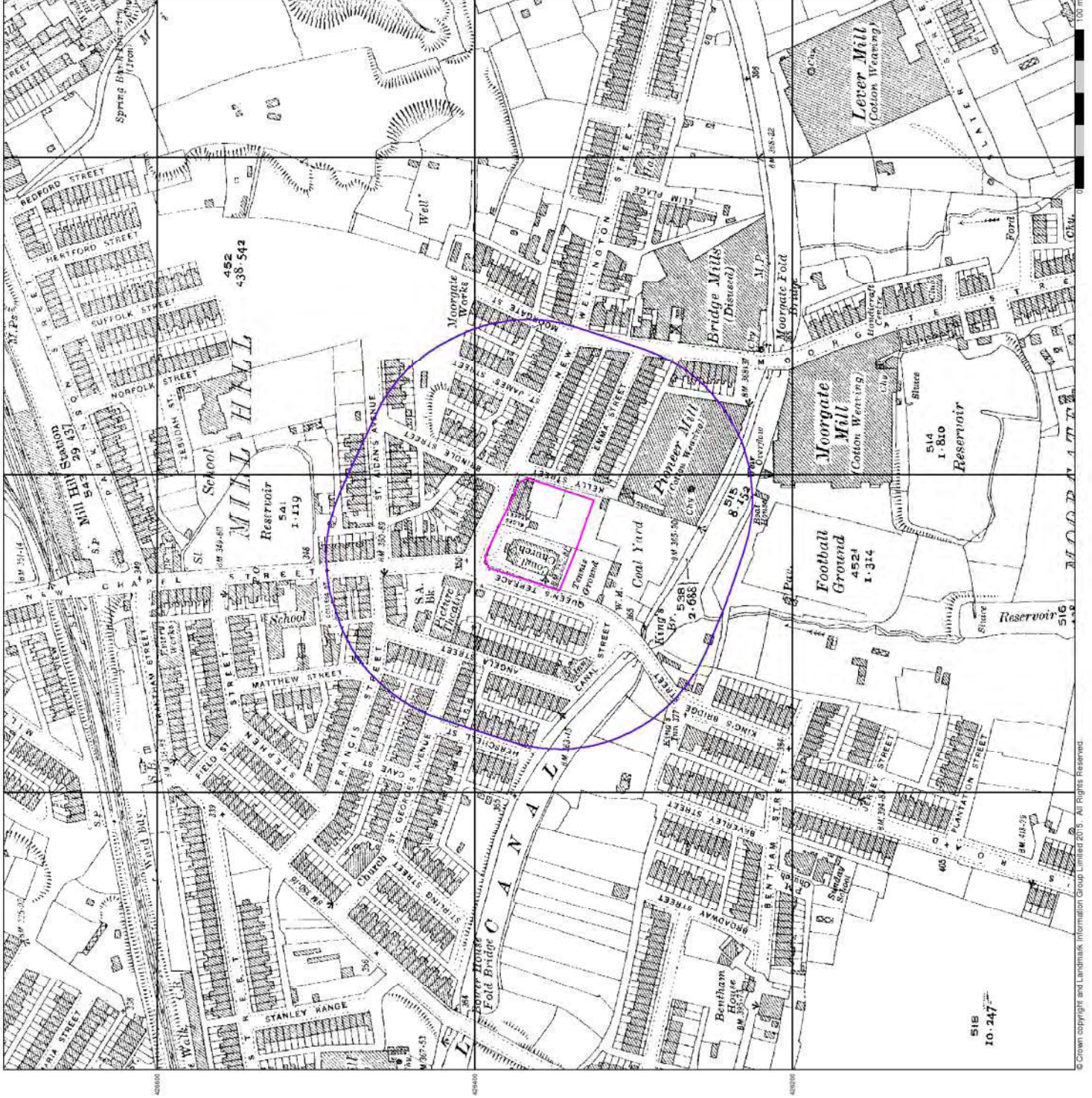


Order Details

Order Number: 144159325_1_1
 Customer Ref: BB2 4PJ
 National Grid Reference: 366960, 426360
 Slice: A
 Site Area (Ha): 0.31
 Search Buffer (m): 100

Site Details

Former Pioneer Mill, New Wellington Street, Blackburn, BB2 4DY



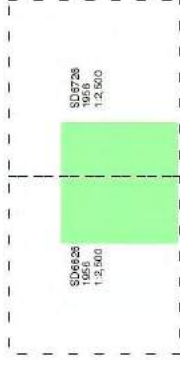
© Crown copyright and Landmark Information Group Limited 2015. All Rights Reserved.

Ordnance Survey Plan Published 1956

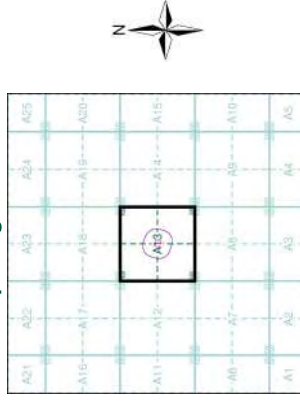
Source map scale - 1:2,500

The historical maps shown were reproduced from maps predominantly held at the Ordnance Survey office in Southampton in the 1940s. In 1956, the Ordnance Survey published a new edition of the map, which incorporated the changes made since the 1940s. The published date given below is often some years later than the actual date of the map. Before 1938, all OS maps were based on the Cassini Projection, with independent surveys of a single county or group of counties, giving rise to significant inaccuracies in outlying areas.

Map Name(s) and Date(s)



Historical Map - Segment A13



Order Details

Order Number: 144159325_1_1
 Customer Ref: BB2 4PJ
 National Grid Reference: 366960, 426360
 Slice: A
 Site Area (Ha): 0.31
 Search Buffer (m): 100

Site Details

Former Pioneer Mill, New Wellington Street, Blackburn, BB2 4DY



Additional SIMs

Published 1977 - 1988

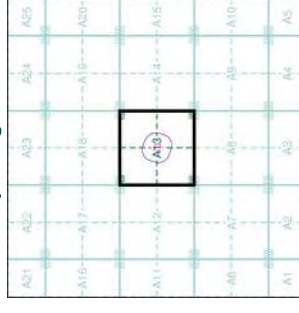
Source map scale - 1:1,250

The SIM cards (Ordnance Survey's 'Survey of Information on Microfilm') are their minor editions of mapping which were produced and published from 1947 to 1988. The SIMs are available on microfilm and CD-ROM. The data from 1947 to 1984 contain details for buildings, roads, railways and land-use. These maps were produced at both 1:2,500 and 1:1,250 scales.

Map Name(s) and Date(s)

SD6728NE	SD6728NW
1977	1977
1:1,250	1:1,250
SD6728SE	SD6728SW
1988	1977
1:1,250	1:1,250

Historical Map - Segment A13

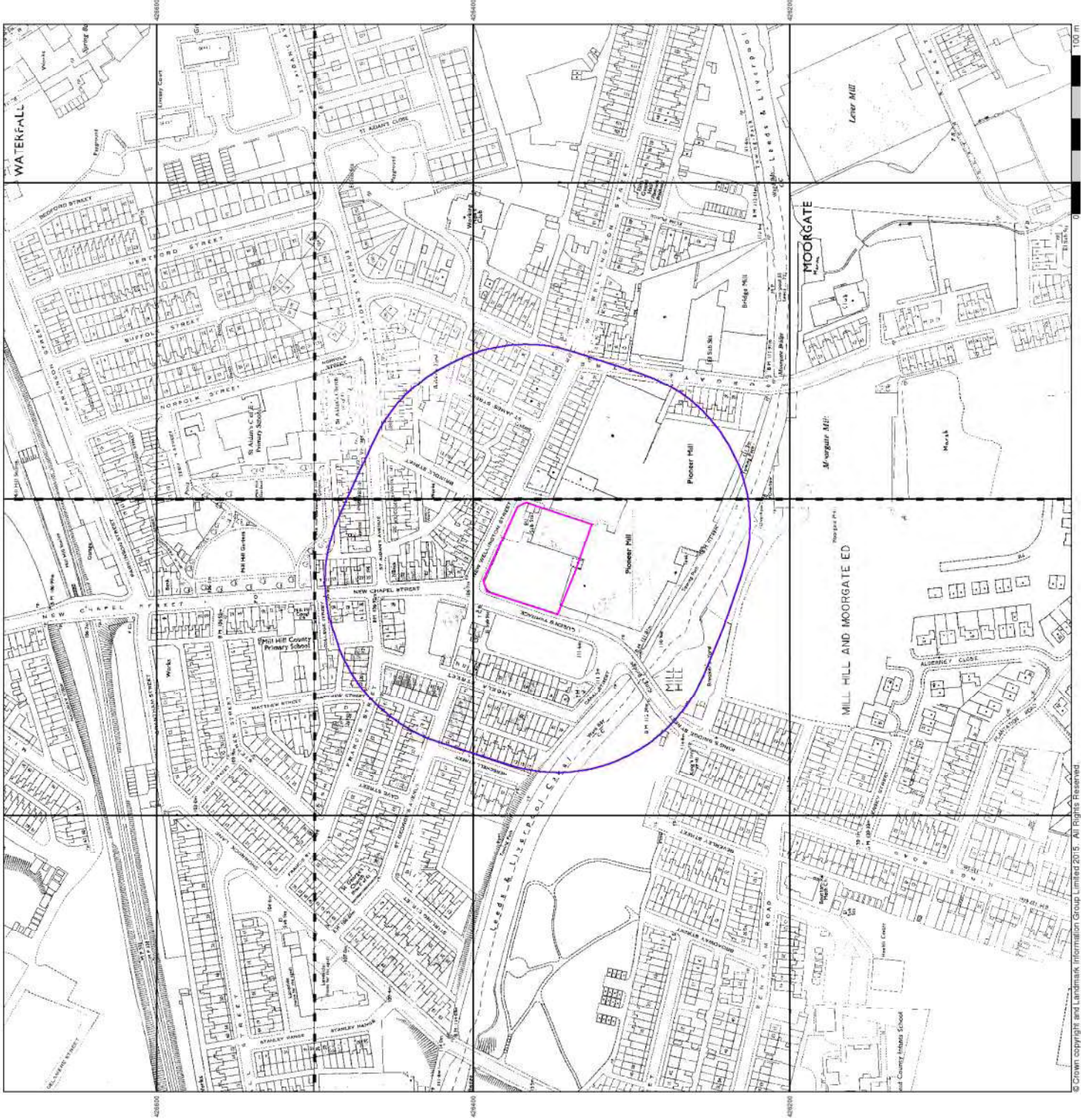


Order Details

Order Number: 144159325_1_1
 Customer Ref: BB2 4PJ
 National Grid Reference: 366960, 426360
 Slice: A
 Site Area (Ha): 0.31
 Search Buffer (m): 100

Site Details

Former Pioneer Mill, New Wellington Street, Blackburn, BB2 4DY



Large-Scale National Grid Data Published 1993

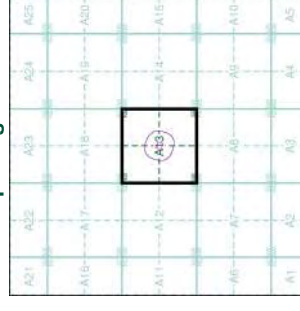
Source map scale - 1:1,250

Large Scale National Grid Data superseded SIM cards (Ordnance Survey's Survey Information on Microfilm) in 1992, and continued to be produced until 1999. Information on the maps were the bases and starting points for the production of digital maps. The maps were the bases and starting points for the production of digital maps. The maps were the bases and starting points for the production of digital maps. The maps were the bases and starting points for the production of digital maps.

Map Name(s) and Date(s)

SD8628NE	1993	1:1,250
SD8728NW	1993	1:1,250
SD8628E	1993	1:1,250
SD8728W	1993	1:1,250

Historical Map - Segment A13

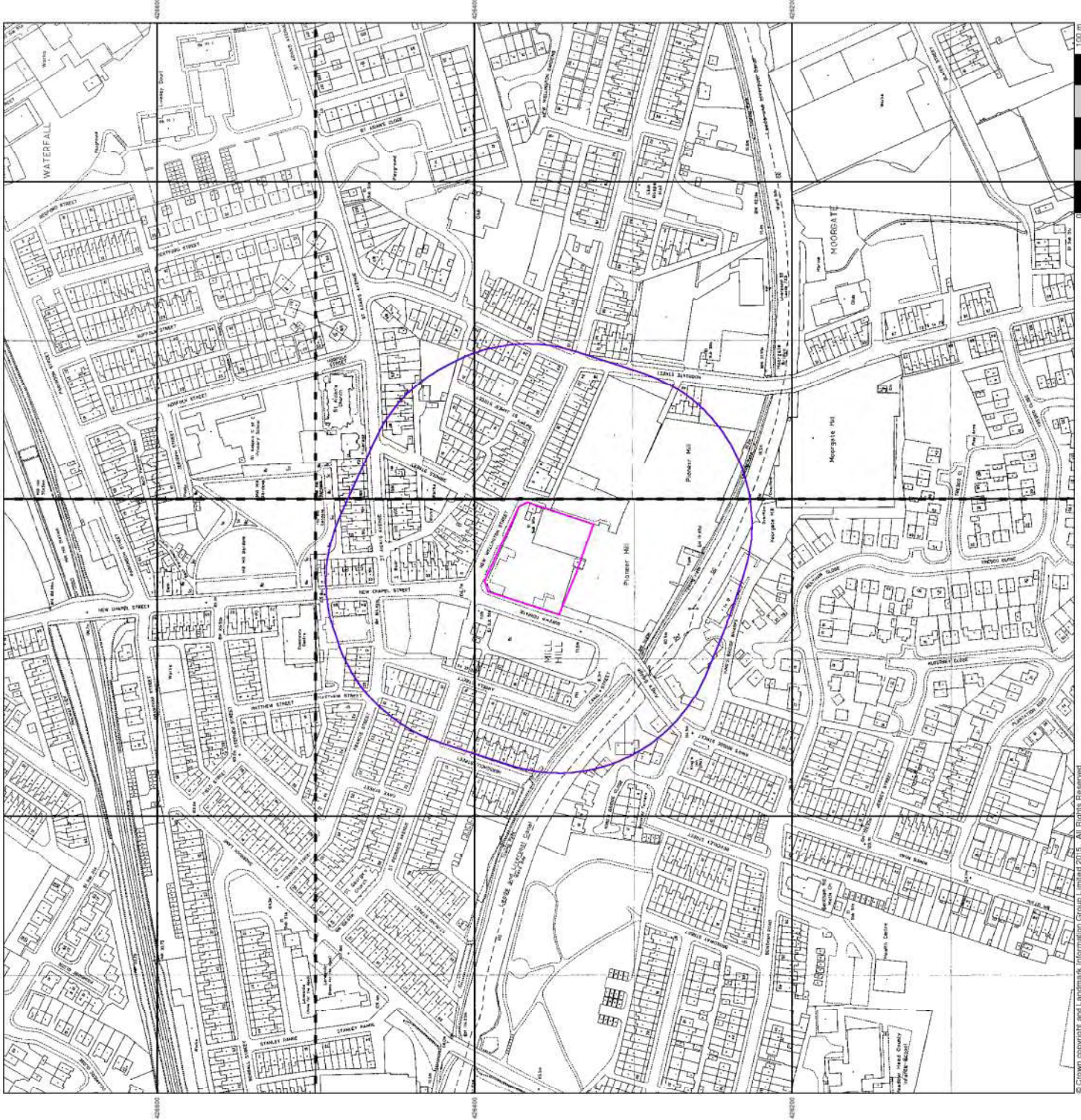


Order Details

Order Number: 144159325_1_1
 Customer Ref: BB2 4PJ
 National Grid Reference: 366960, 426360
 Slice: A
 Site Area (Ha): 0.31
 Search Buffer (m): 100

Site Details

Former Pioneer Mill, New Wellington Street, Blackburn, BB2 4DY



VectorMap Local

Published 2017

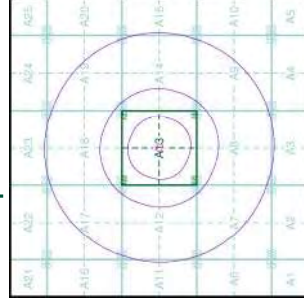
Source map scale - 1:10,000

VectorMap Local (Raster) is Ordnance Survey's highest detailed 'backdrop' mapping product. These maps are produced from OS's VectorMap Local, a vector map of Great Britain that has been designed to create digital maps of Great Britain. VectorMap Local is derived from large-scale information surveyed at 1:250 scale (covering major towns and cities), 1:2500 scale (smaller towns, villages and developed rural areas), and 1:10,000 scale (mountain, moorland and river estuary areas).

Map Name(s) and Date(s)



Historical Map - Slice A

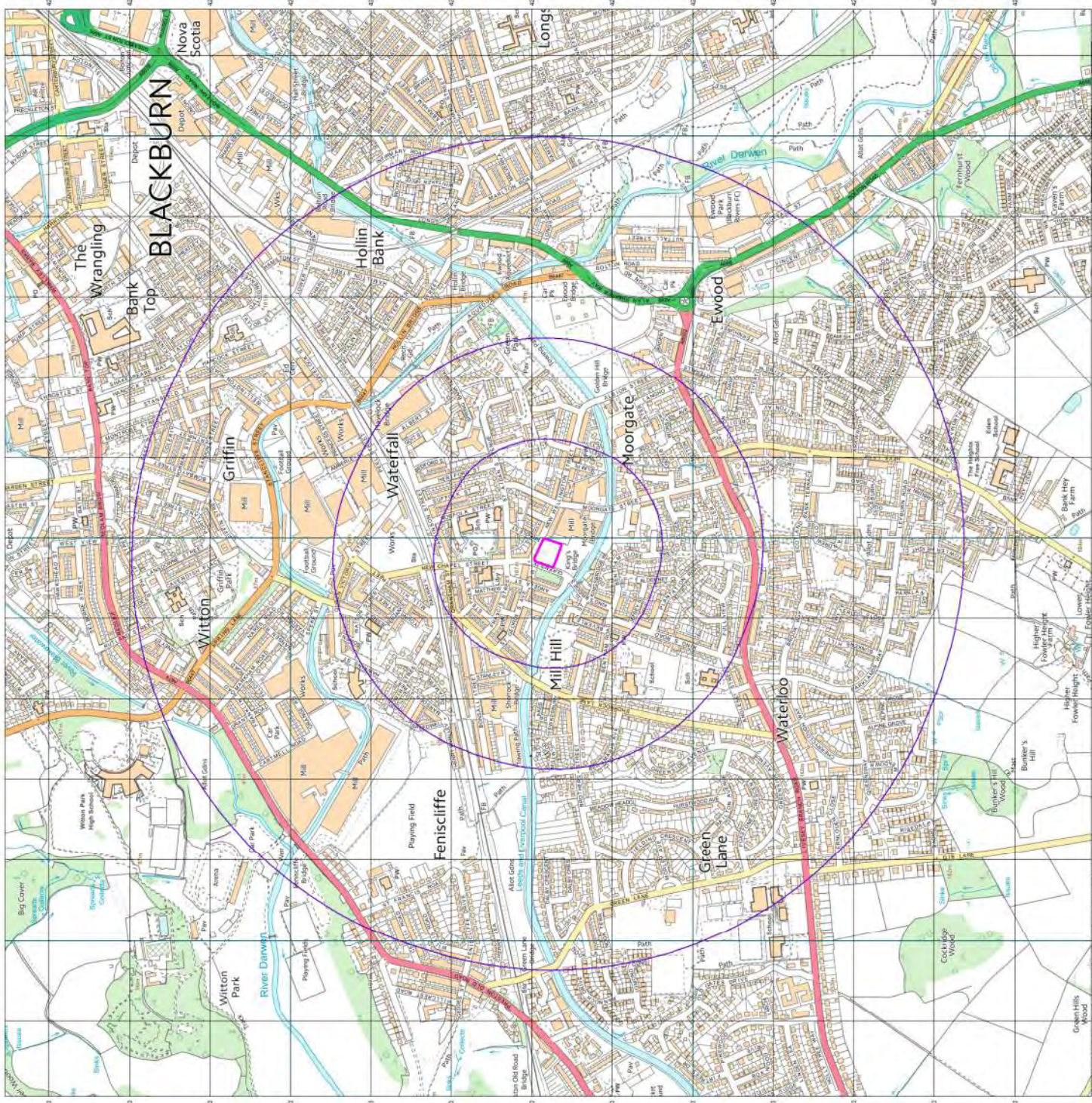


Order Details

Order Number: 144159325_1_1
 Customer Ref: BB2 4PJ
 National Grid Reference: 366960, 426360
 Slice: A
 Site Area (Ha): 0.31
 Search Buffer (m): 1000

Site Details

Former Pioneer Mill, New Wellington Street, Blackburn, BB2 4DY



© Crown copyright. All Rights Reserved. Licence Number 10002432.

site is a former church, housing site and engineers

potential contaminants: heavy metals, cyanide, sulphate, phenols, VOC's, TPH's, acids, asbestos, PCB's, PAH's

low risk to end-users expected, based on commercial end-use

low risk to controlled water expected

low gas risk likely

radon protection not needed

coal seams sufficiently deep to not pose a significant risk

**Heron Foods, New Wellington Street
Blackburn, BB2 4PJ**

Conceptual Model based on PRA

Not to scale 13.11.2017

WORMS EYE

52 Bank Parade
Burnley, BB11 1TS

01282 414 649

